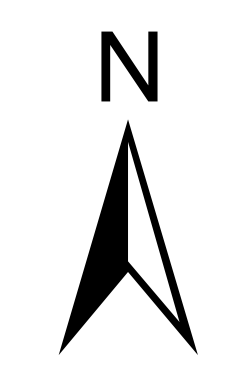
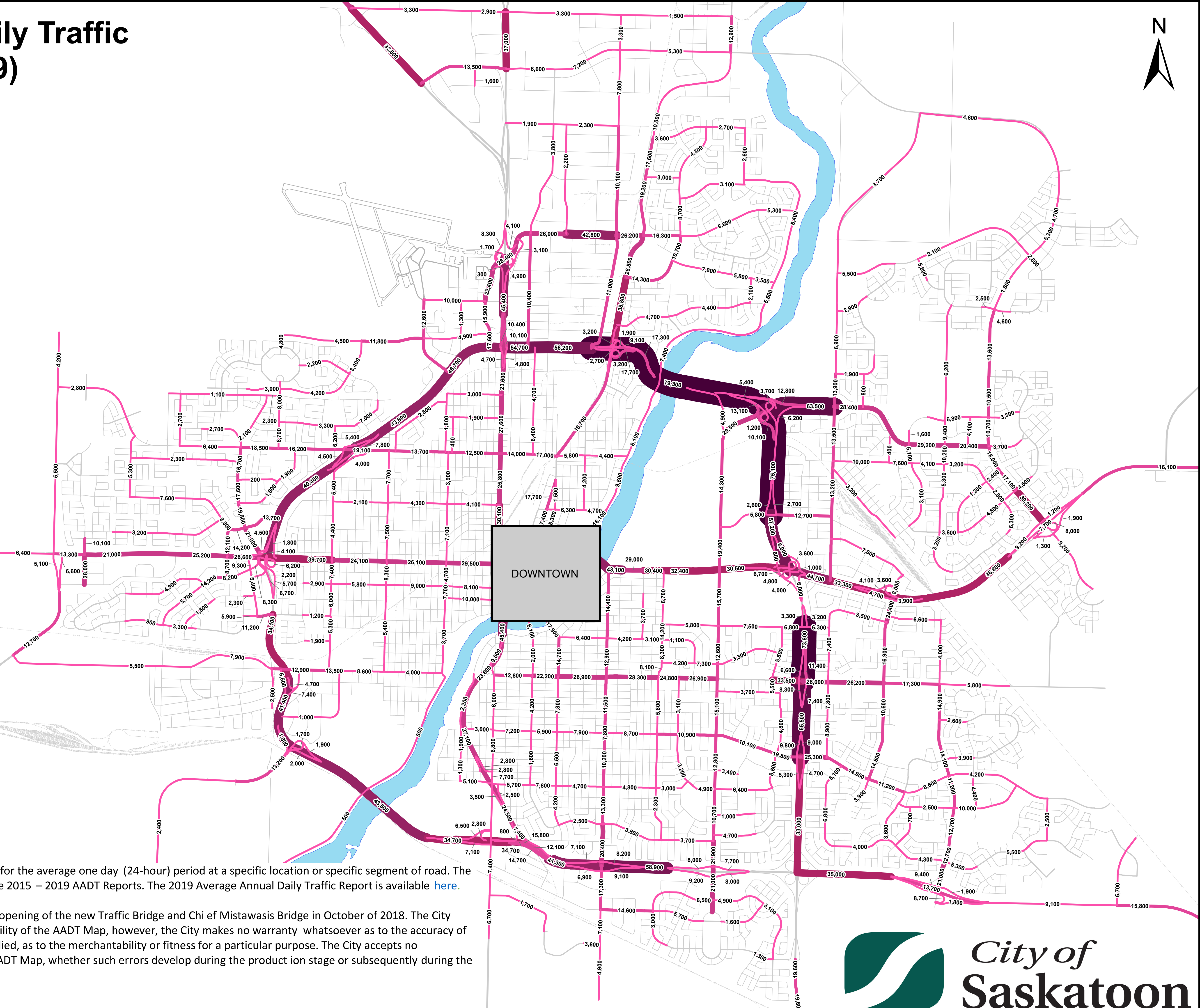
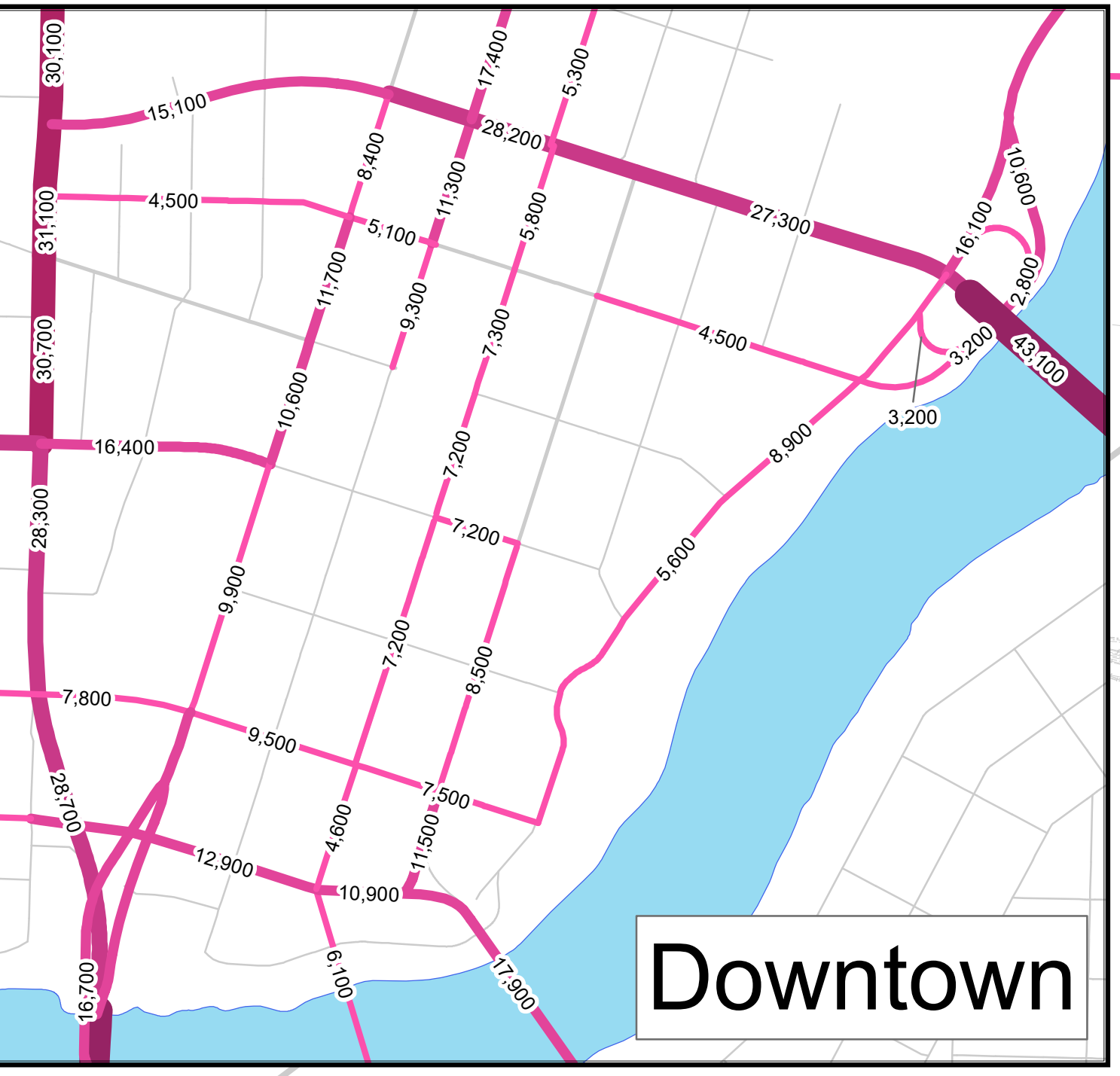
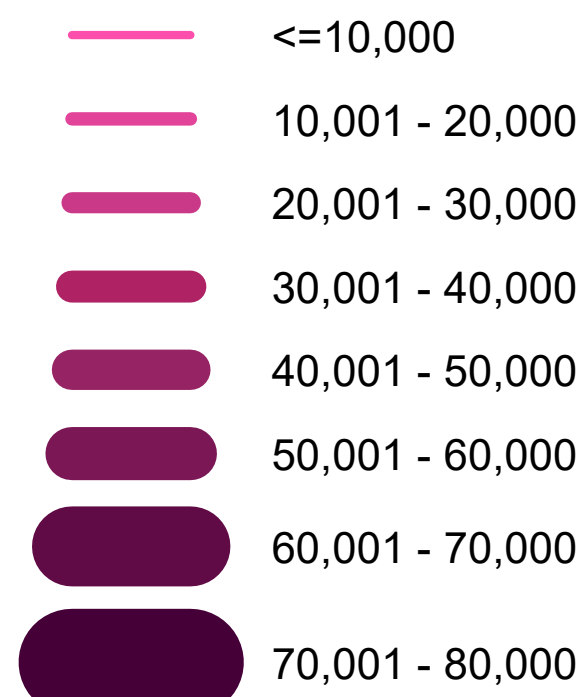


# Average Annual Daily Traffic (2015 - 2019)



## Legend

### Recent AADT (veh/day)



Average Annual Daily Traffic (AADT) is the average volume of traffic for the average one day (24-hour) period at a specific location or specific segment of road. The AADT volumes shown on this map are the most recent data from the 2015 – 2019 AADT Reports. The 2019 Average Annual Daily Traffic Report is available [here](#).

Localized travel patterns and volumes continue to change since the opening of the new Traffic Bridge and Chi ef Mistawasis Bridge in October of 2018. The City uses industry acceptable methods to ensure the accuracy and reliability of the AADT Map, however, the City makes no warranty whatsoever as to the accuracy of the AADT Map provided, nor any warranty, either expressed or implied, as to the merchantability or fitness for a particular purpose. The City accepts no responsibility or liability for errors which may be contained in the AADT Map, whether such errors develop during the product ion stage or subsequently during the reproduction of the AADT Map.