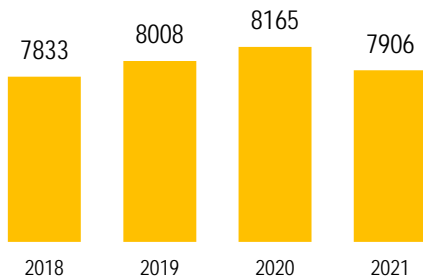



WILDWOOD

POPULATION



Source: eHealth Saskatchewan, 2021

Age Group



Source: eHealth Saskatchewan, 2021

Ethnic Diversity

	2016
* Higher number indicates greater diversity	
Wildwood	0.90
Saskatoon	0.45

Source: 2016 Census

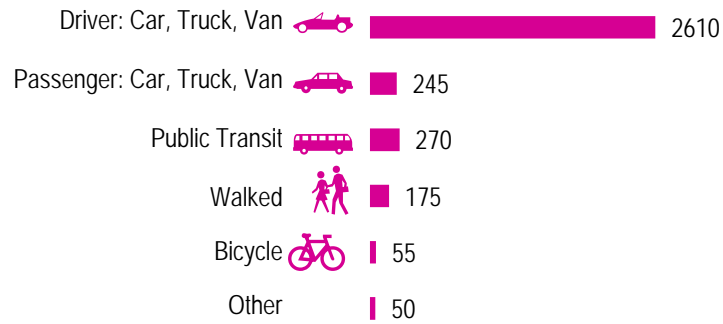
Mother Tongue

Top Languages	2016
English	5650
Mandarin	380
German	205
Arabic	170
Ukrainian	140
French	120

Source: 2016 Census

Mode of Travel to Work

2016



Source: 2016 Census Long Form

Registered Vehicles

	2019	2020
Total (LV & PV)	4906	5230
Per Person	0.6	0.6
Saskatoon Per Person	0.6	0.7

LV - light vehicles (commercial & private) PV - private passenger vehicle

Source: SGI

Education Level

	2016
No Certificate/diploma/degree	965
High school certificate or equivalent	1980
Apprentice/trades certificate/diploma	550
College/CEGEP/non-university cert./dipl.	1220
University diploma or degree	2110

Source: 2016 Census Long Form

Postsecondary Enrolment

	2018	2019	2020
Saskatchewan Polytechnic	119	147	91
University of Saskatchewan	392	361	369

Source: Saskatchewan Polytechnic Administrative Office and University of Saskatchewan Registrar's Office

Enrolment by School

P - Saskatoon Public School

S - Greater Saskatoon Catholic Schools

	2018	2019	2020
Bishop Pocock School (s)	164	166	149
Wildwood School (p)	219	232	212

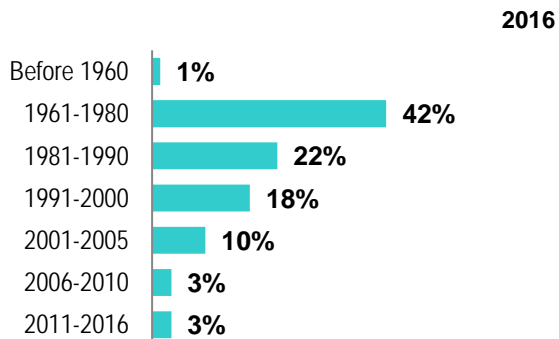
Source: Saskatoon Public School Division & Greater Saskatoon Catholic Schools

Household Structure

	2016
One-family households	1940
Multiple-family households	75
Non-family households	1750
Total lone-parent families	310
Total households	3760
Household size	2

Source: 2016 Census

Age of Dwelling



Source: 2016 Census

Housing Affordability

Median Multiple	2019	2020
Saskatoon	4.11	3.98
Wildwood	3.01	2.77

Note: Median Multiple of 3.0 & under is rated as "affordable"

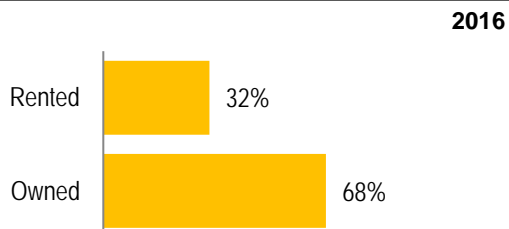
Source: City of Saskatoon, Assessment & Taxation and RBC Economics Research

Housing Costs

	2016
Average Owner's Major Payments	\$1,052
Average Gross Rent	\$1,197

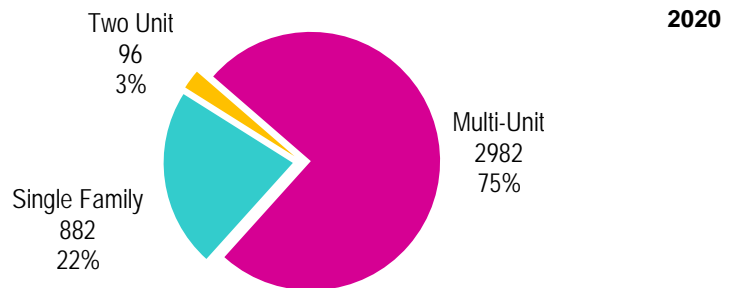
Source: 2016 Census

Housing by Tenure



Source: 2016 Census

Dwelling Unit Count



Total Dwellings	3960	
Neighbourhood Area	281.6 hectares	695.9 acres
Dwelling Units per Area	14.1 per hectare	5.7 per acre

Source: City of Saskatoon, Planning & Development

Real Estate Sales

2020	No. of Sales	Average Price
Condo Townhouse	32	\$ 312,912
High Rise Apt Condo	0	\$ -
Low Rise Apt Condo	77	\$ 175,287
Semi-detached	0	\$ -
Semi-detached - two titles	1	\$ 242,000
Single Family Dwelling	41	\$ 347,145

Source: City of Saskatoon, Assessment & Taxation

Park Space

2021	Hectares	Acres
Total Park Area	27.7	68.5
Population per Park Area	185.3	75.0

Park Type: N - Neighbourhood D - District MD - Multi-district
SU- Special Use I - Industrial

Heritage	MD	3.7	9.1
Heritage Green	D	0.7	1.6
Lakewood	D	5.9	14.6
Lakewood	MD	9.1	22.5
Wildwood	N	8.3	20.6

Source: City of Saskatoon, Planning & Development

WILDWOOD

Voter Turn-out (%)

Provincial	2007	73%
Federal	2008	55%
Civic	2009	27%
Federal	2011	58%
Provincial	2011	55%
Civic	2012	30%
Federal	2015	76%
Provincial	2016	42%
Civic	2016	33%
Federal	2019	71%
Provincial	2020	55%
Civic	2020	28%

Licensed Home-Based Businesses

	2019	2020
Saskatoon	4958	5280
Wildwood	108	114

Source: City of Saskatoon, Business License Program

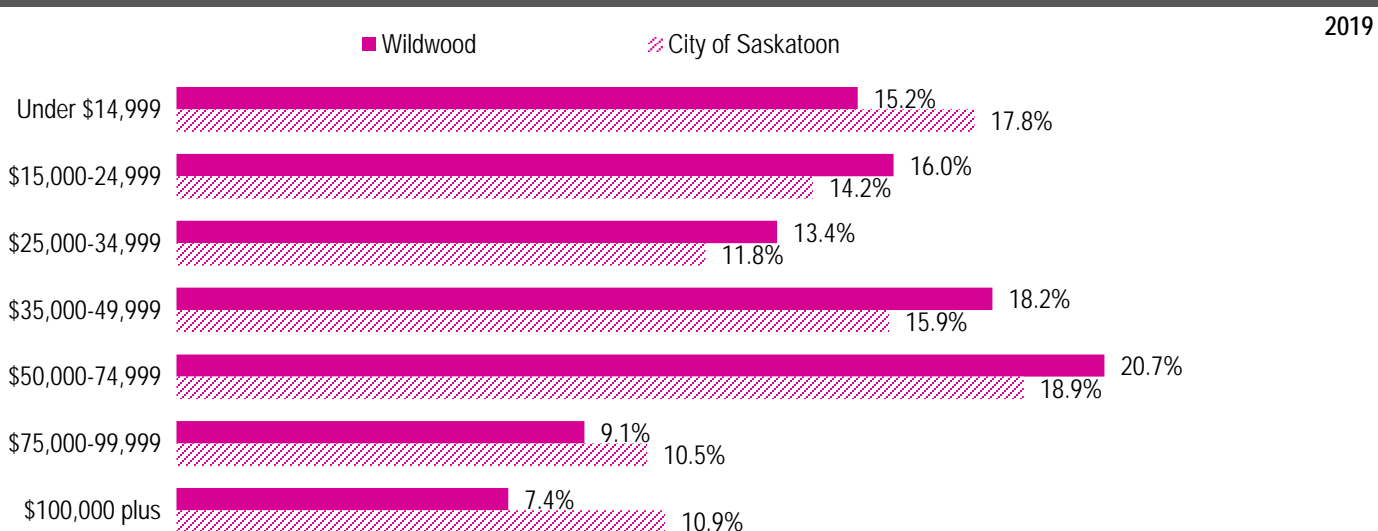
Labour Force

	2019	
	Wildwood	Saskatoon
Labour Force Participation Rate	58.6%	70.1%
Economic Dependency Ratio	35.7%	17.3%
Median Total Income (personal)	\$39,260	\$40,670
Provincial Index of Median Income (base=100)	100.30	103.90
Canadian Index of Median Income (base=100)	104.10	107.80

Source: City of Saskatoon, City Clerk's office: Elections Saskatchewan; and Elections Canada

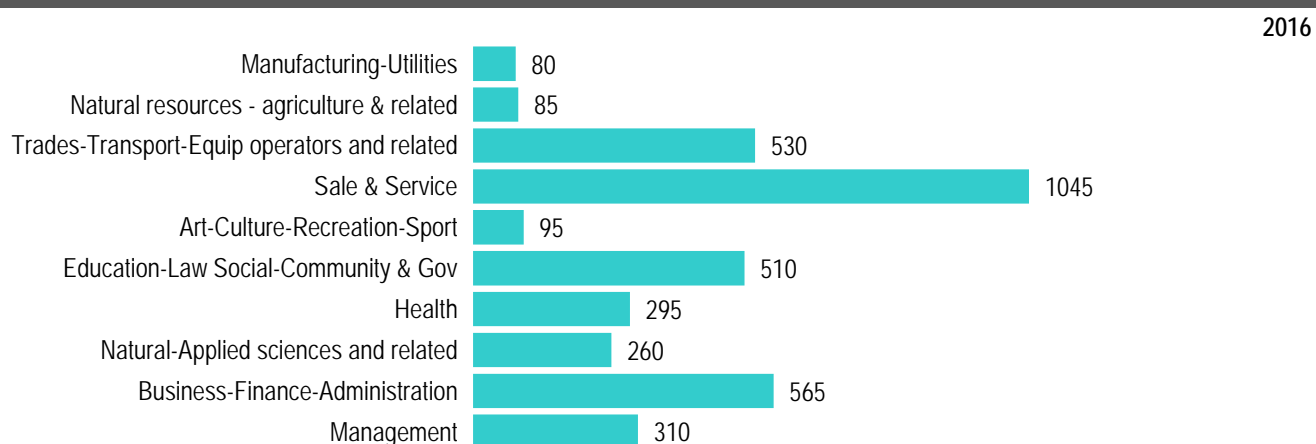
Source: Statistics Canada, Income Statistics Division, T1 Family File (T1FF) based on the final tax file, 2019

Personal Income



Source: Statistics Canada, Income Statistics Division, T1 Family File (T1FF) based on the final tax file, 2019

Major Occupation



Source: 2016 Census