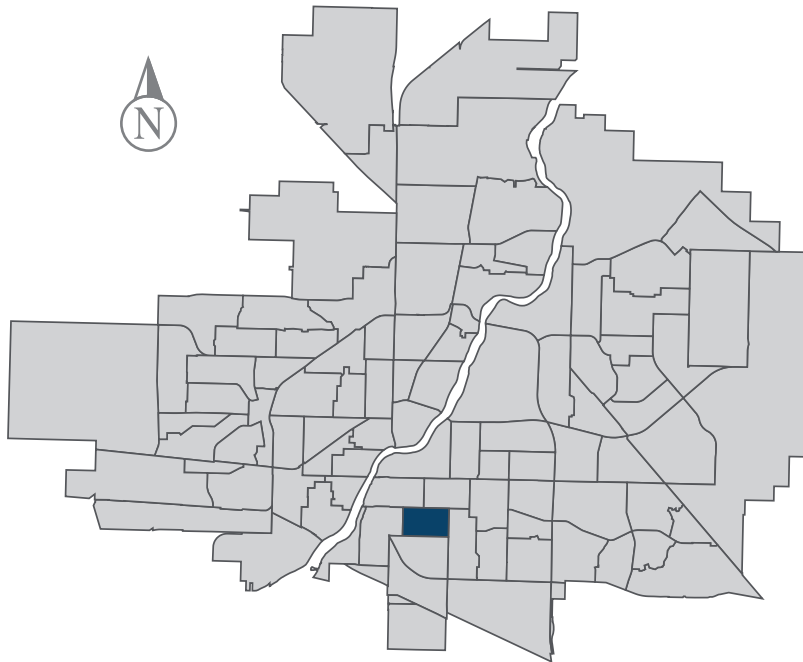


Queen Elizabeth

MUNICIPAL WARD 7



Population
2,635



COMMUNITY QUICK FACTS



59.6%

homeownership



\$320,292

average
sale price



\$39,540

median
personal
income



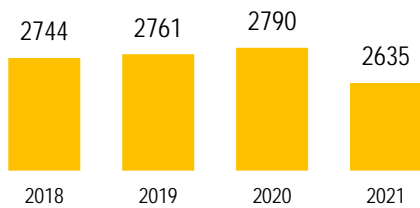
2.5

household
size



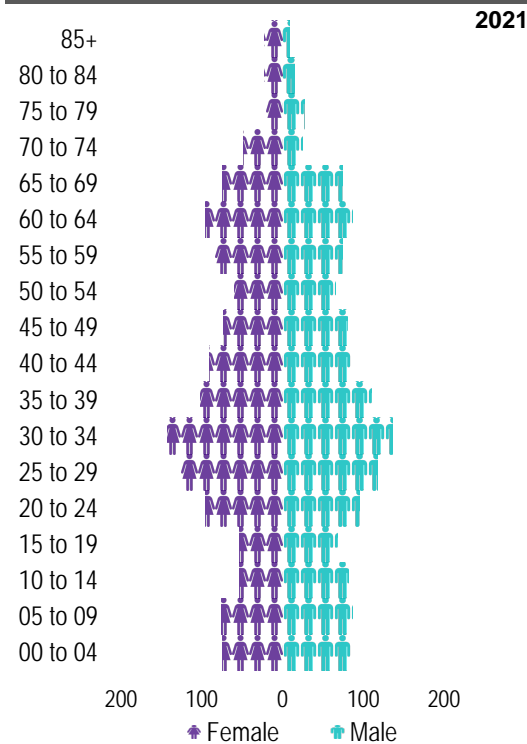
QUEEN ELIZABETH

POPULATION



Source: eHealth Saskatchewan, 2021

Age Group



Source: eHealth Saskatchewan, 2021

Ethnic Diversity

* Higher number indicates greater diversity

Location	2016
Queen Elizabeth	0.26
Saskatoon	0.45

Source: 2016 Census

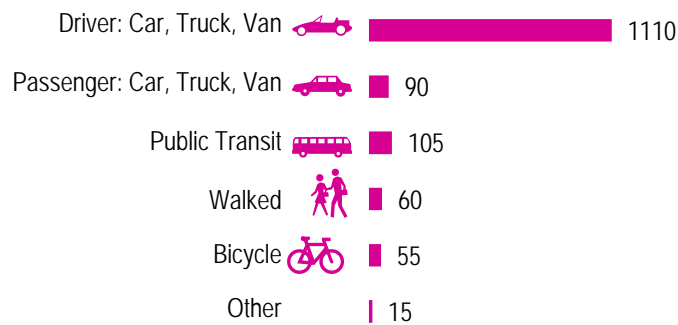
Mother Tongue

Top Languages	2016
English	2385
German	40
Mandarin	30
French	25
Bengali	25

Source: 2016 Census

Mode of Travel to Work

2016



Source: 2016 Census Long Form

Registered Vehicles

	2019	2020
Total (LV & PV)	1751	1858
Per Person	0.6	0.7
Saskatoon Per Person	0.6	0.7

LV - light vehicles (commercial & private) PV - private passenger vehicle

Source: SGI

Education Level

	2016
No Certificate/diploma/degree	280
High school certificate or equivalent	735
Apprentice/trades certificate/diploma	200
College/CEGEP/non-university cert./dipl.	445
University diploma or degree	590

Source: 2016 Census Long Form

Postsecondary Enrolment

	2018	2019	2020
Saskatchewan Polytechnic	55	64	30
University of Saskatchewan	120	107	134

Source: Saskatchewan Polytechnic Administrative Office and University of Saskatchewan Registrar's Office

Enrolment by School

	2018	2019	2020
P- Saskatoon Public School			
Aden Bowman Collegiate (p)	900	855	855
Queen Elizabeth School (p)	110	105	109
S - Greater Saskatoon Catholic Schools			

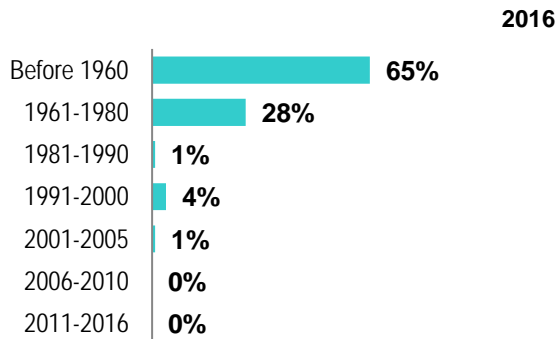
Source: Saskatoon Public School Division & Greater Saskatoon Catholic Schools

Household Structure

	2016
One-family households	710
Multiple-family households	15
Non-family households	365
Total lone-parent families	210
Total households	1090
Household size	2.5

Source: 2016 Census

Age of Dwelling



Source: 2016 Census

Housing Affordability

Median Multiple	2019	2020
Saskatoon	4.11	3.98
Queen Elizabeth	4.15	3.68

Note: Median Multiple of 3.0 & under is rated as "affordable"

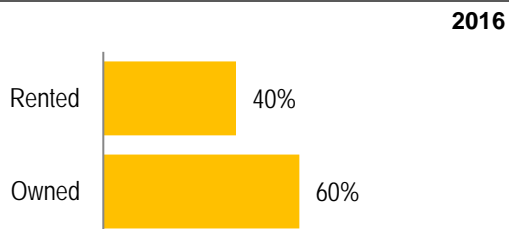
Source: City of Saskatoon, Assessment & Taxation and RBC Economics Research

Housing Costs

	2016
Average Owner's Major Payments	\$1,258
Average Gross Rent	\$1,321

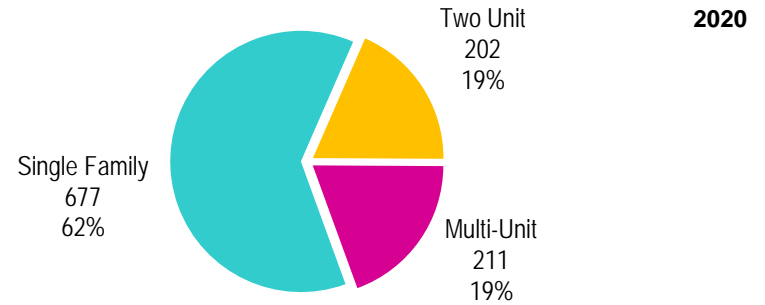
Source: 2016 Census

Housing by Tenure



Source: 2016 Census

Dwelling Unit Count



Total Dwellings	1090	
Neighbourhood Area	100.0 hectares	247.0 acres
Dwelling Units per Area	10.9 per hectare	4.4 per acre

Source: City of Saskatoon, Planning & Development

Real Estate Sales

2020	No. of Sales	Average Price
Condo Townhouse	0	\$ -
High Rise Apt Condo	0	\$ -
Low Rise Apt Condo	0	\$ -
Semi-detached	0	\$ -
Semi-detached - two titles	0	\$ -
Single Family Dwelling	31	\$ 320,292

Source: City of Saskatoon, Assessment & Taxation

Park Space

2021	Hectares	Acres
Total Park Area	4.1	10.2
Population per Park Area	640.6	259.2

Park Type: N - Neighbourhood D - District MD - Multi-district
SU - Special Use I - Industrial

Weaver	D	4.1	10.2
--------	---	-----	------

Source: City of Saskatoon, Planning & Development

QUEEN ELIZABETH

Voter Turn-out (%)

Provincial	2007	68%
Federal	2008	54%
Civic	2009	38%
Federal	2011	54%
Provincial	2011	59%
Civic	2012	33%
Federal	2015	73%
Provincial	2016	37%
Civic	2016	34%
Federal	2019	72%
Provincial	2020	62%
Civic	2020	34%

Licensed Home-Based Businesses

	2019	2020
Saskatoon	4958	5280
Queen Elizabeth	62	57

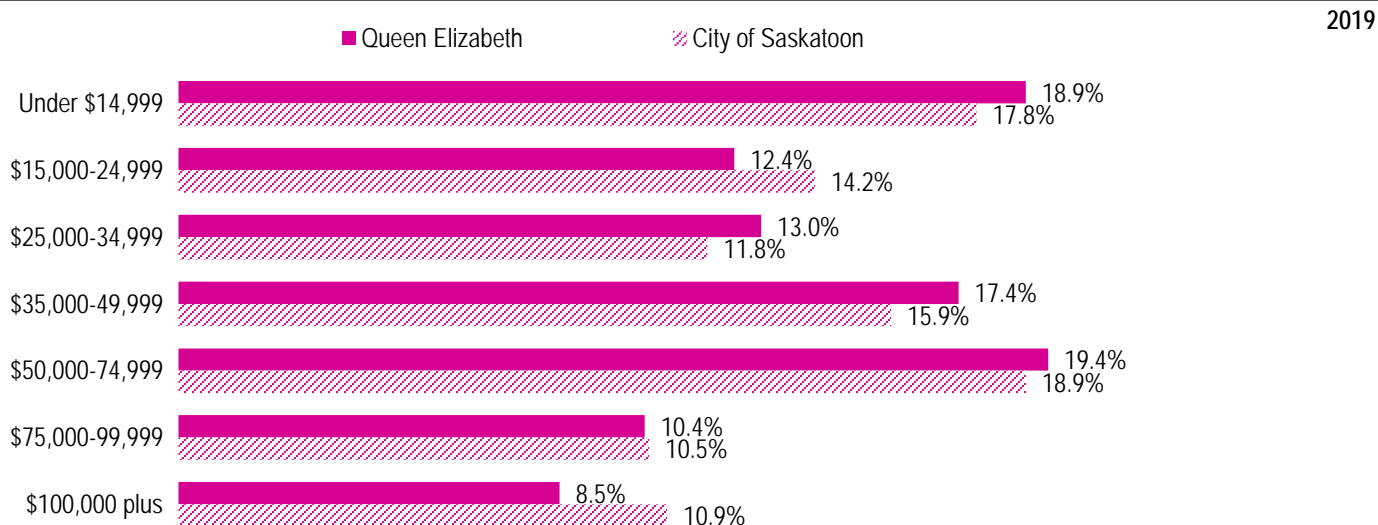
Source: City of Saskatoon, Business License Program

Labour Force

	Queen Elizabeth	Saskatoon
Labour Force Participation Rate	74.8%	70.1%
Economic Dependency Ratio	17.1%	17.3%
Median Total Income (personal)	\$39,540	\$40,670
Provincial Index of Median Income (base=100)	101.00	103.90
Canadian Index of Median Income (base=100)	104.90	107.80

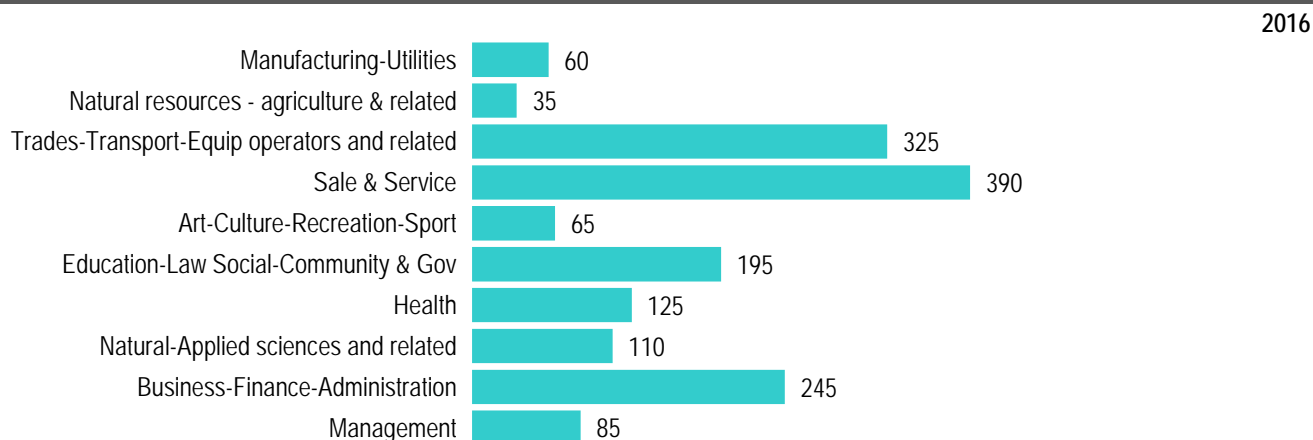
Source: Statistics Canada, Income Statistics Division, T1 Family File (T1FF) based on the final tax file, 2019

Personal Income



Source: Statistics Canada, Income Statistics Division, T1 Family File (T1FF) based on the final tax file, 2019

Major Occupation



Source: 2016 Census