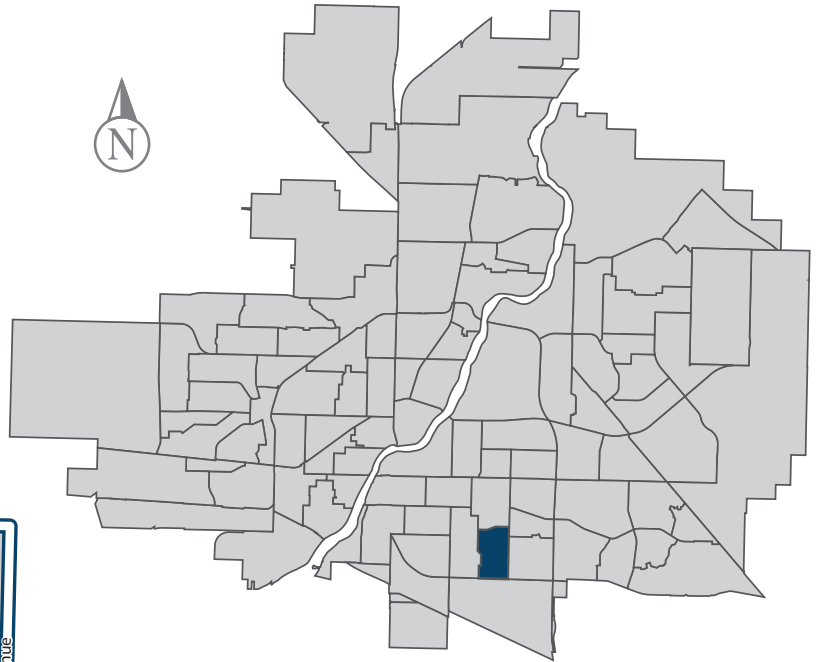


Nutana Park

MUNICIPAL WARD 7



Population
2,959



COMMUNITY QUICK FACTS



83.3%

homeownership



\$346,829

average
sale price



\$42,630

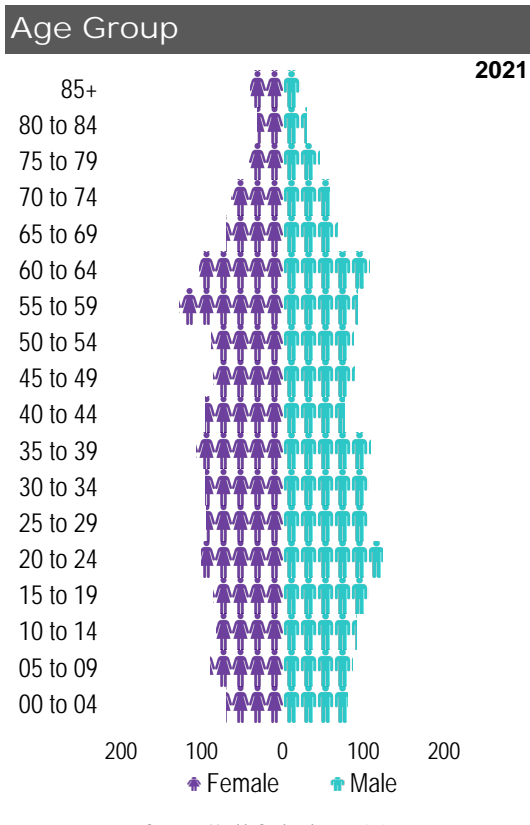
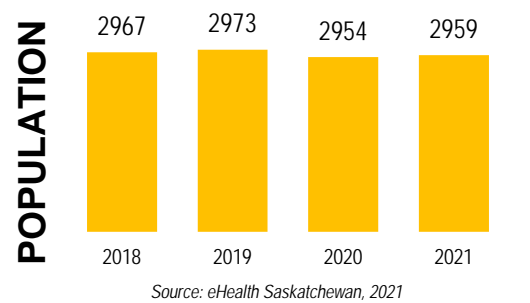
median
personal
income



2.8

household
size

NUTANA PARK



Ethnic Diversity

* Higher number indicates greater diversity

Location	2016
Nutana Park	0.20
Saskatoon	0.45

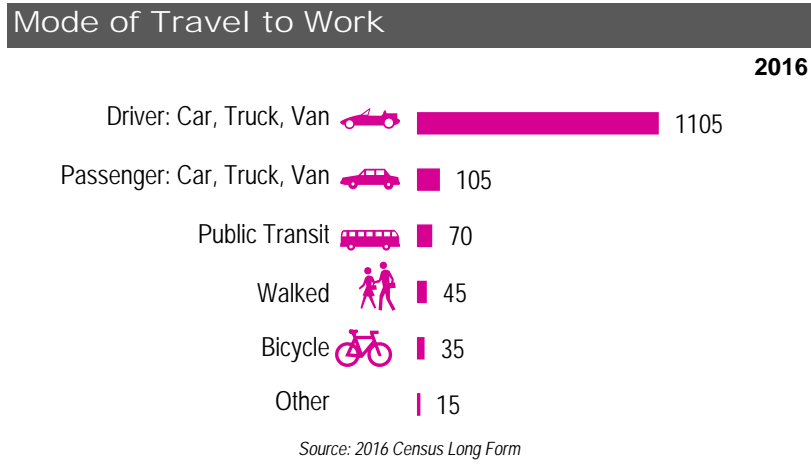
Source: 2016 Census

Mother Tongue

Top Languages

Language	2016
English	2530
Somali	50
Tagalog (Pilipino, Filipino)	40
French	35
German	25
Mandarin	25

Source: 2016 Census



Registered Vehicles

	2019	2020
Total (LV & PV)	1919	2033
Per Person	0.6	0.7
Saskatoon Per Person	0.6	0.7

LV - light vehicles (commercial & private) PV - private passenger vehicle

Source: SGI

Education Level

2016

No Certificate/diploma/degree	330
High school certificate or equivalent	695
Apprentice/trades certificate/diploma	230
College/CEGEP/non-university cert./dipl.	420
University diploma or degree	625

Source: 2016 Census Long Form

Postsecondary Enrolment

	2018	2019	2020
Saskatchewan Polytechnic	41	46	25
University of Saskatchewan	145	137	146

Source: Saskatchewan Polytechnic Administrative Office and University of Saskatchewan Registrar's Office

Enrolment by School

P- Saskatoon Public School S - Greater Saskatoon Catholic Schools

	2018	2019	2020
Prince Philip School (p)	224	226	234

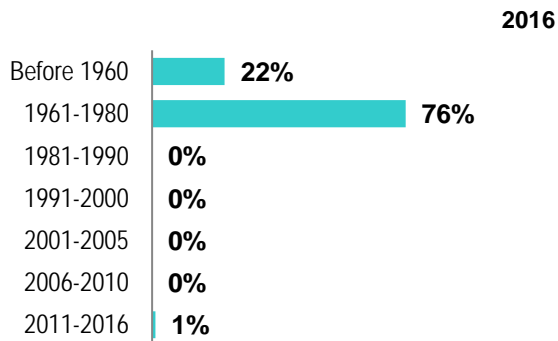
Source: Saskatoon Public School Division & Greater Saskatoon Catholic Schools

Household Structure

	2016
One-family households	775
Multiple-family households	25
Non-family households	215
Total lone-parent families	120
Total households	1015
Household size	2.8

Source: 2016 Census

Age of Dwelling



Source: 2016 Census

Housing Affordability

Median Multiple	2019	2020
Saskatoon	4.11	3.98
Nutana Park	4.13	4.17

Note: Median Multiple of 3.0 & under is rated as "affordable"

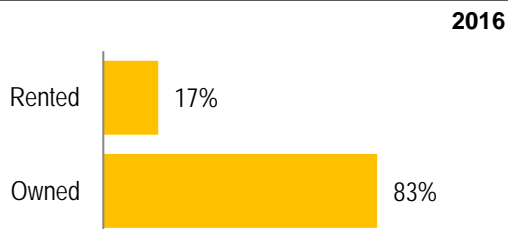
Source: City of Saskatoon, Assessment & Taxation and RBC Economics Research

Housing Costs

	2016
Average Owner's Major Payments	\$1,191
Average Gross Rent	\$1,429

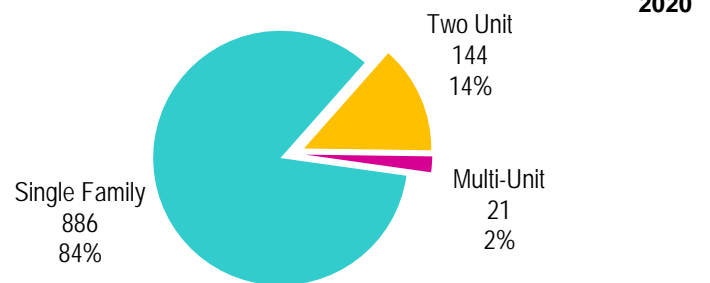
Source: 2016 Census

Housing by Tenure



Source: 2016 Census

Dwelling Unit Count



Total Dwellings	1051
Neighbourhood Area	116.8 hectares / 288.5 acres
Dwelling Units per Area	9.0 per hectare / 3.6 per acre

Source: City of Saskatoon, Planning & Development

Real Estate Sales

2020	No. of Sales	Average Price
Condo Townhouse	0	\$ -
High Rise Apt Condo	0	\$ -
Low Rise Apt Condo	0	\$ -
Semi-detached	0	\$ -
Semi-detached - two titles	0	\$ -
Single Family Dwelling	49	\$ 346,829

Source: City of Saskatoon, Assessment & Taxation

Park Space

2021	Hectares	Acres
Total Park Area	12.4	30.6
Population per Park Area	238.6	96.6

Park Type: N - Neighbourhood D - District MD - Multi-district
SU - Special Use I - Industrial

Harold Tatler North	N	8.7	21.5
Harold Tatler South	N	3.7	9.2

Source: City of Saskatoon, Planning & Development

NUTANA PARK

Voter Turn-out (%)

Provincial	2007	79%
Federal	2008	59%
Civic	2009	33%
Federal	2011	63%
Provincial	2011	64%
Civic	2012	41%
Federal	2015	85%
Provincial	2016	46%
Civic	2016	42%
Federal	2019	78%
Provincial	2020	63%
Civic	2020	37%

Licensed Home-Based Businesses

	2019	2020
Saskatoon	4958	5280
Nutana Park	59	62

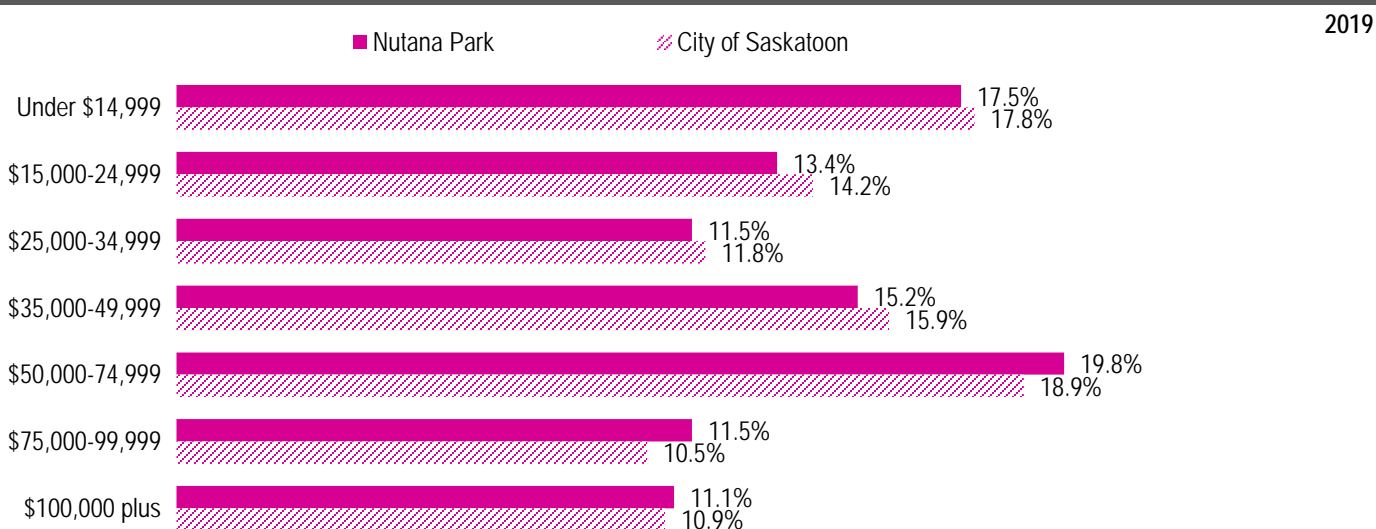
Source: City of Saskatoon, Business License Program

Labour Force

	2019	
	Nutana Park	Saskatoon
Labour Force Participation Rate	71.8%	70.1%
Economic Dependency Ratio	17.1%	17.3%
Median Total Income (personal)	\$42,630	\$40,670
Provincial Index of Median Income (base=100)	108.90	103.90
Canadian Index of Median Income (base=100)	113.00	107.80

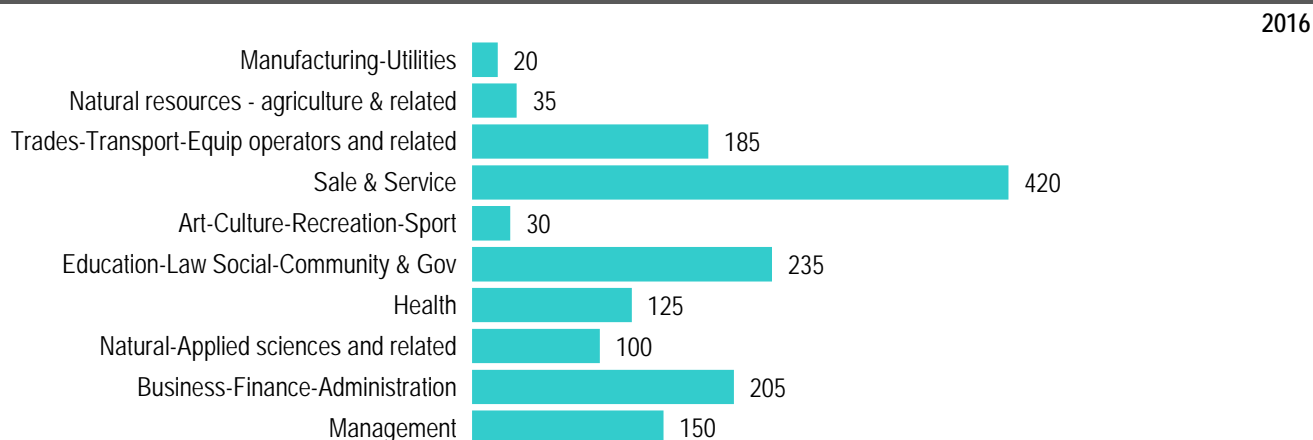
Source: Statistics Canada, Income Statistics Division, T1 Family File (T1FF) based on the final tax file, 2019

Personal Income



Source: Statistics Canada, Income Statistics Division, T1 Family File (T1FF) based on the final tax file, 2019

Major Occupation



Source: 2016 Census