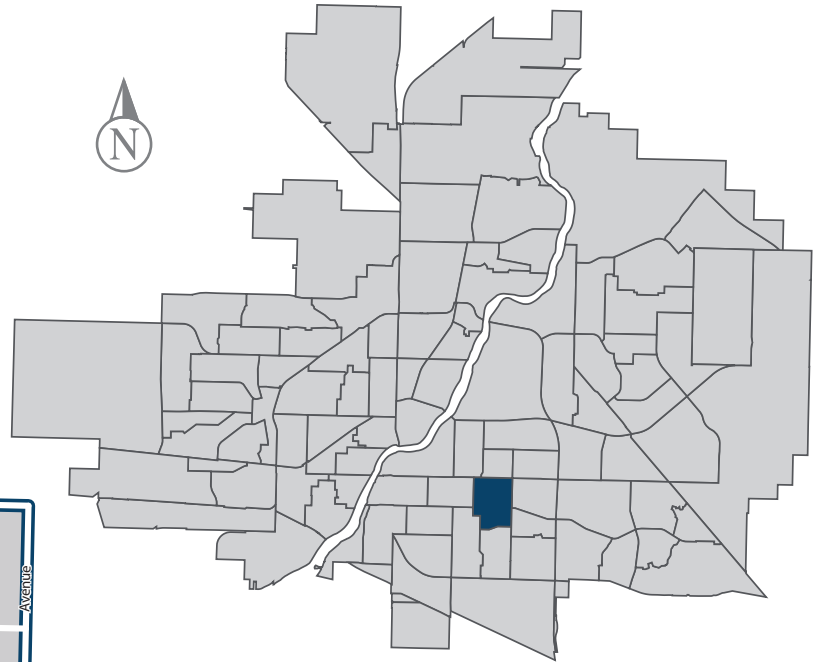


Holliston

MUNICIPAL WARD 6



Population 3,793



COMMUNITY QUICK FACTS



56.7%

homeownership



\$338,238

average
sale price



\$37,270

median
personal
income

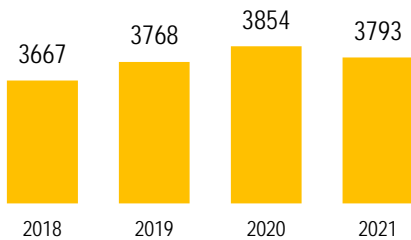


2.3

household
size

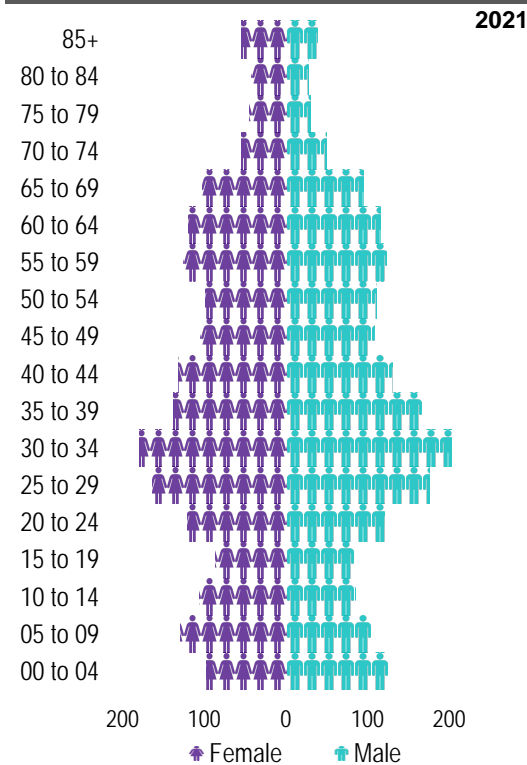
HOLLISTON

POPULATION



Source: eHealth Saskatchewan, 2021

Age Group



Ethnic Diversity

	2016
Holliston	0.33
Saskatoon	0.45

Source: 2016 Census

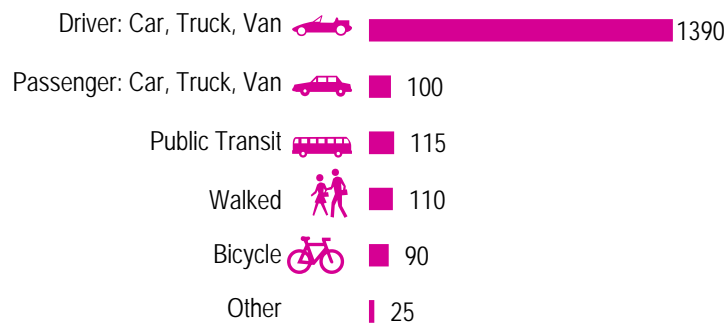
Mother Tongue

Top Languages	2016
English	2545
Tagalog (Pilipino, Filipino)	115
Punjabi (Panjabi)	55
French	55
German	50

Source: 2016 Census

Mode of Travel to Work

2016



Source: 2016 Census Long Form

Registered Vehicles

	2019	2020
Total (LV & PV)	2272	2410
Per Person	0.6	0.6
Saskatoon Per Person	0.6	0.7

LV - light vehicles (commercial & private) PV - private passenger vehicle

Source: SGI

Education Level

	2016
No Certificate/diploma/degree	320
High school certificate or equivalent	815
Apprentice/trades certificate/diploma	265
College/CEGEP/non-university cert./dipl.	465
University diploma or degree	990

Source: 2016 Census Long Form

Postsecondary Enrolment

	2018	2019	2020
Saskatchewan Polytechnic	68	85	66
University of Saskatchewan	207	198	200

Source: Saskatchewan Polytechnic Administrative Office and University of Saskatchewan Registrar's Office

Enrolment by School

P - Saskatoon Public School

S - Greater Saskatoon Catholic Schools

	2018	2019	2020
Holliston School (p)	235	256	221

Source: Saskatoon Public School Division & Greater Saskatoon Catholic Schools

Household Structure

	2016
One-family households	840
Multiple-family households	15
Non-family households	615
Total lone-parent families	160
Total households	1465
Household size	2.3

Source: 2016 Census

Age of Dwelling

Age Group	Percentage
Before 1960	45%
1961-1980	44%
1981-1990	5%
1991-2000	4%
2001-2005	0%
2006-2010	1%
2011-2016	0%

Source: 2016 Census

Housing Affordability

Median Multiple	2019	2020
Saskatoon	4.11	3.98
Holliston	4.16	3.88

Note: Median Multiple of 3.0 & under is rated as "affordable"

Source: City of Saskatoon, Assessment & Taxation and RBC Economics Research

Housing Costs

	2016
Average Owner's Major Payments	\$1,190
Average Gross Rent	\$1,153

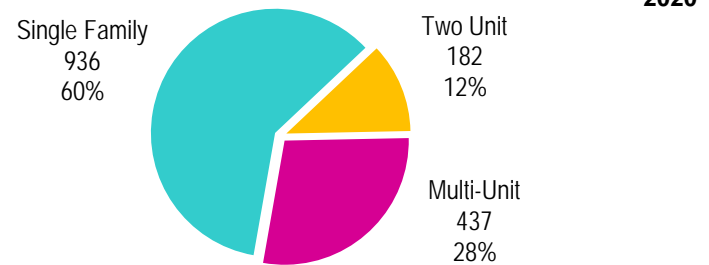
Source: 2016 Census

Housing by Tenure

Tenure	Percentage
Rented	43%
Owned	57%

Source: 2016 Census

Dwelling Unit Count



Total Dwellings	1555
Neighbourhood Area	140.7 hectares / 347.7 acres
Dwelling Units per Area	11.1 per hectare / 4.5 per acre

Source: City of Saskatoon, Planning & Development

Real Estate Sales

2020	No. of Sales	Average Price
Condo Townhouse	0	\$ -
High Rise Apt Condo	0	\$ -
Low Rise Apt Condo	0	\$ -
Semi-detached	0	\$ -
Semi-detached - two titles	1	\$ 430,000
Single Family Dwelling	55	\$ 336,569

Source: City of Saskatoon, Assessment & Taxation

Park Space

2021	Hectares	Acres
Total Park Area	5.6	13.7
Population per Park Area	682.6	276.3

Park Type: N - Neighbourhood D - District MD - Multi-district
SU - Special Use I - Industrial

Canon Smith	N	1.8	4.6
Holliston	N	2.2	5.4
Jeffery	N	0.3	0.8
Wiggins	N	1.2	2.9

Source: City of Saskatoon, Planning & Development

HOLLISTON

Voter Turn-out (%)

Provincial	2007	83%
Federal	2008	58%
Civic	2009	31%
Federal	2011	63%
Provincial	2011	51%
Civic	2012	33%
Federal	2015	75%
Provincial	2016	40%
Civic	2016	34%
Federal	2019	69%
Provincial	2020	62%
Civic	2020	34%

Licensed Home-Based Businesses

	2019	2020
Saskatoon	4958	5280
Holliston	84	90

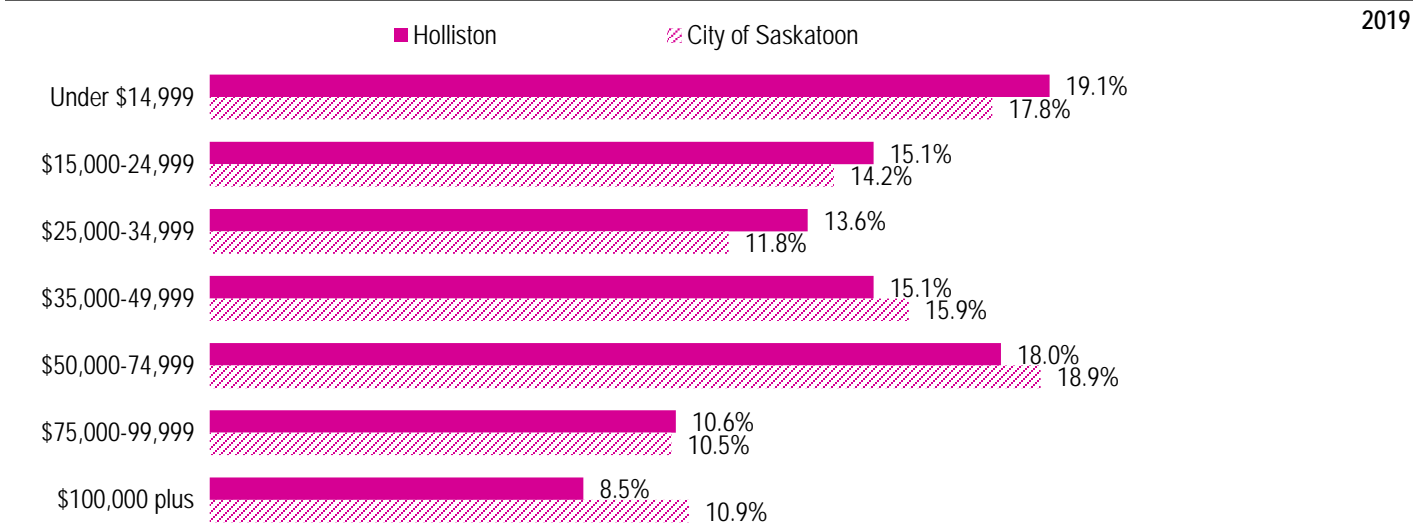
Source: City of Saskatoon, Business License Program

Labour Force

	2019	
	Holliston	Saskatoon
Labour Force Participation Rate	71.4%	70.1%
Economic Dependency Ratio	18.9%	17.3%
Median Total Income (personal)	\$37,270	\$40,670
Provincial Index of Median Income (base=100)	95.20	103.90
Canadian Index of Median Income (base=100)	98.80	107.80

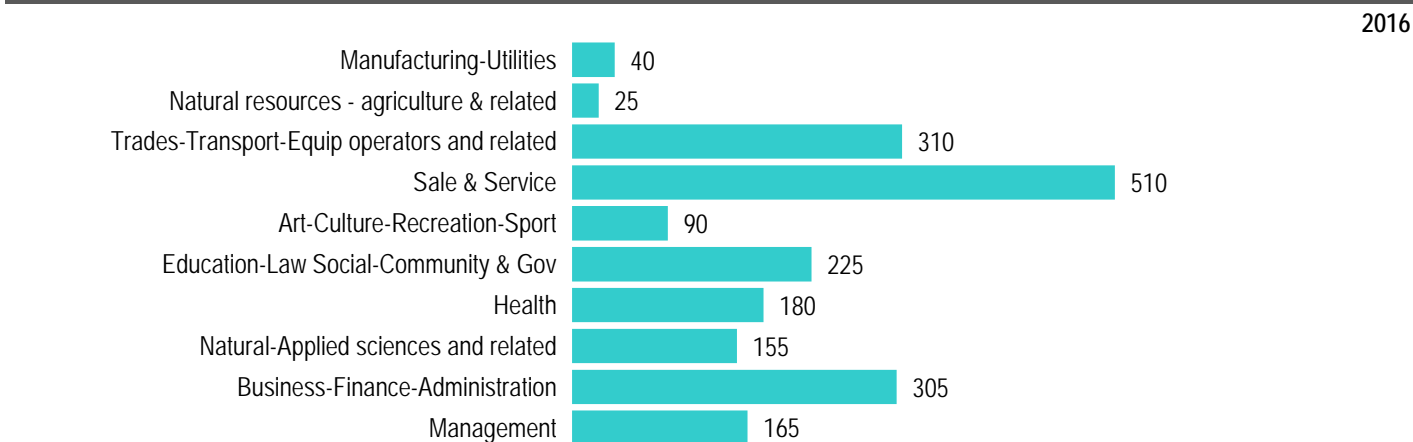
Source: Statistics Canada, Income Statistics Division, T1 Family File (T1FF) based on the final tax file, 2019

Personal Income



Source: Statistics Canada, Income Statistics Division, T1 Family File (T1FF) based on the final tax file, 2019

Major Occupation



Source: 2016 Census