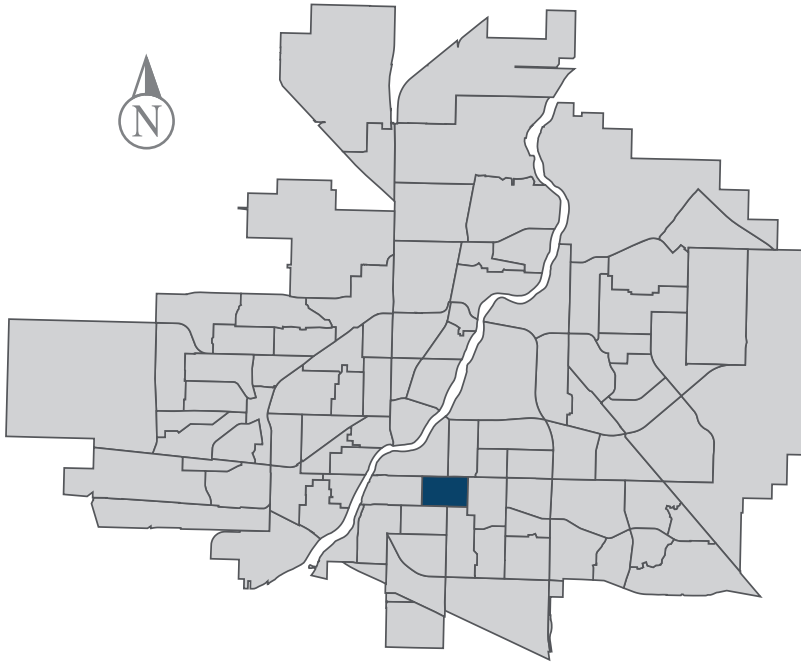


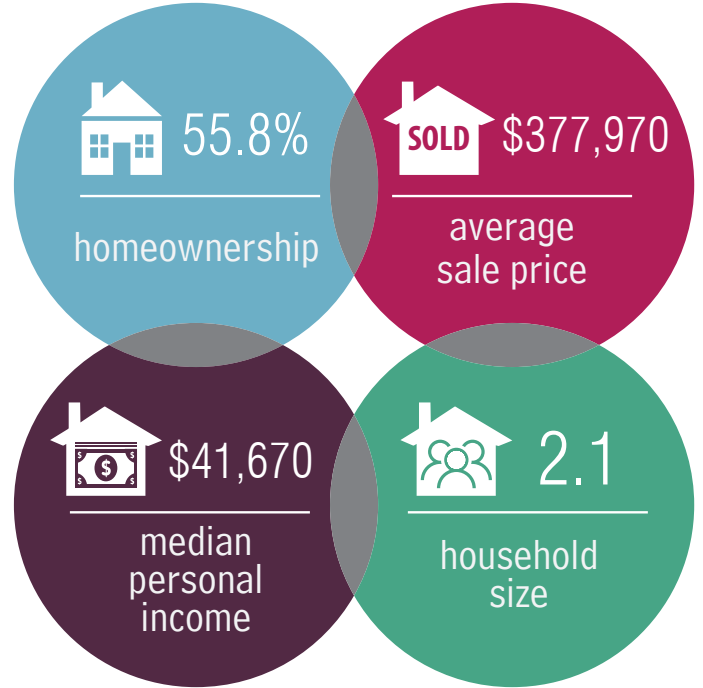
Haultain

MUNICIPAL WARD 6

 Population
2,963

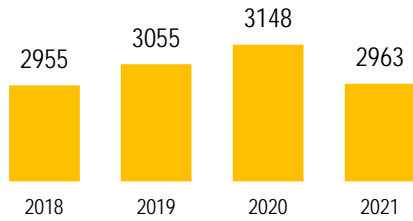


COMMUNITY QUICK FACTS




HAULTAIN

POPULATION



Source: eHealth Saskatchewan, 2021

Age Group



Source: eHealth Saskatchewan, 2021

Ethnic Diversity

* Higher number indicates greater diversity

Location	2016
Haultain	0.22
Saskatoon	0.45

Source: 2016 Census

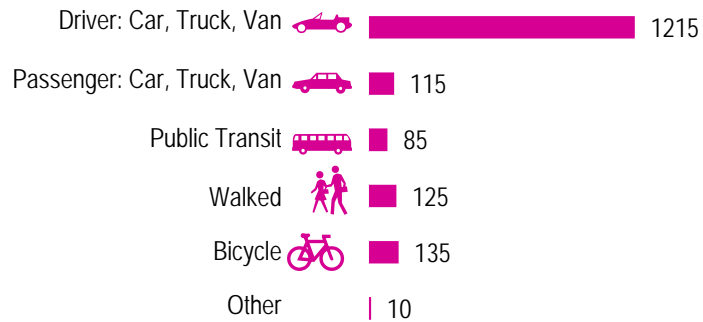
Mother Tongue

Top Languages	2016
English	2215
French	75
Mandarin	60
Tagalog (Pilipino, Filipino)	45
German	40

Source: 2016 Census

Mode of Travel to Work

2016



Source: 2016 Census Long Form

Registered Vehicles

	2019	2020
Total (LV & PV)	1984	2135
Per Person	0.6	0.7
Saskatoon Per Person	0.6	0.7

LV - light vehicles (commercial & private) PV - private passenger vehicle

Source: SGI

Education Level

	2016
No Certificate/diploma/degree	315
High school certificate or equivalent	605
Apprentice/trades certificate/diploma	185
College/CEGEP/non-university cert./dipl.	395
University diploma or degree	930

Source: 2016 Census Long Form

Postsecondary Enrolment

	2018	2019	2020
Saskatchewan Polytechnic	52	71	48
University of Saskatchewan	164	169	202

Source: Saskatchewan Polytechnic Administrative Office and University of Saskatchewan Registrar's Office

Enrolment by School

P - Saskatoon Public School

S - Greater Saskatoon Catholic Schools

2018 2019 2020

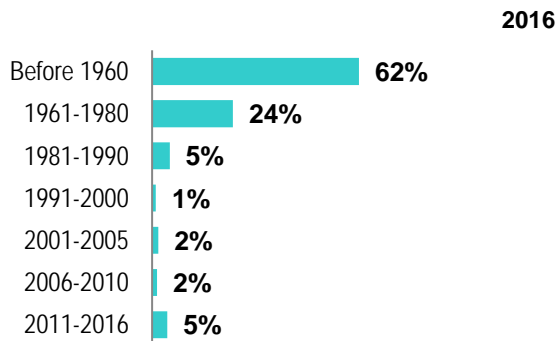
No schools located in neighbourhood

Household Structure

	2016
One-family households	665
Multiple-family households	15
Non-family households	655
Total lone-parent families	130
Total households	1330
Household size	2.1

Source: 2016 Census

Age of Dwelling



Source: 2016 Census

Housing Affordability

Median Multiple	2019	2020
Saskatoon	4.11	3.98
Haultain	4.12	4.23

Note: Median Multiple of 3.0 & under is rated as "affordable"

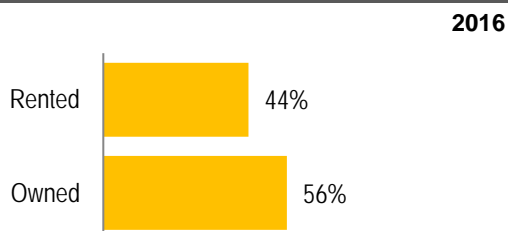
Source: City of Saskatoon, Assessment & Taxation and RBC Economics Research

Housing Costs

	2016
Average Owner's Major Payments	\$1,256
Average Gross Rent	\$1,109

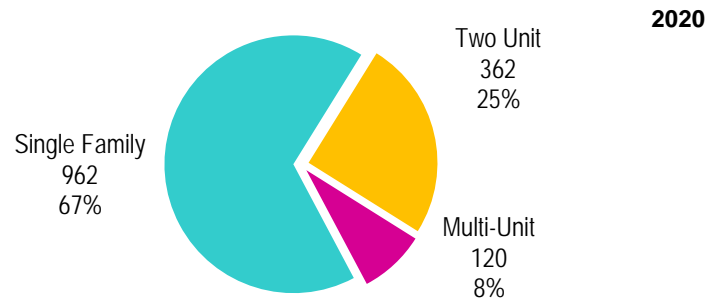
Source: 2016 Census

Housing by Tenure



Source: 2016 Census

Dwelling Unit Count



Total Dwellings	1444
Neighbourhood Area	104.0 hectares / 257.0 acres
Dwelling Units per Area	13.9 per hectare / 5.6 per acre

Source: City of Saskatoon, Planning & Development

Real Estate Sales

2020	No. of Sales	Average Price
Condo Townhouse	0	\$ -
High Rise Apt Condo	0	\$ -
Low Rise Apt Condo	1	\$ 120,000
Semi-detached	0	\$ -
Semi-detached - two titles	3	\$ 533,000
Single Family Dwelling	75	\$ 375,208

Source: City of Saskatoon, Assessment & Taxation

Park Space

2021	Hectares	Acres
Total Park Area	2.8	6.9
Population per Park Area	1055.5	427.2

Park Type: N - Neighbourhood D - District MD - Multi-district
SU - Special Use I - Industrial

WW Ashley	D	2.8	6.9
-----------	---	-----	-----

Source: City of Saskatoon, Planning & Development

HAULTAIN

Voter Turn-out (%)

Provincial	2007	75%
Federal	2008	52%
Civic	2009	27%
Federal	2011	55%
Provincial	2011	54%
Civic	2012	32%
Federal	2015	72%
Provincial	2016	38%
Civic	2016	39%
Federal	2019	69%
Provincial	2020	57%
Civic	2020	34%

Licensed Home-Based Businesses

	2019	2020
Saskatoon	4958	5280
Haultain	64	75

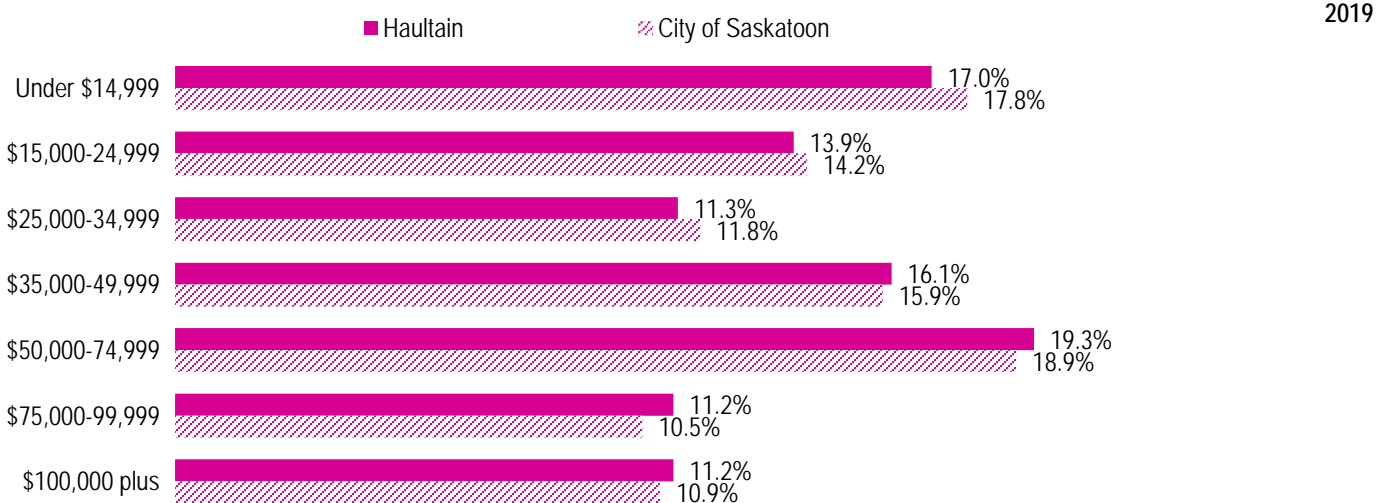
Source: City of Saskatoon, Business License Program

Labour Force

	2019	
	Haultain	Saskatoon
Labour Force Participation Rate	74.0%	70.1%
Economic Dependency Ratio	15.0%	17.3%
Median Total Income (personal)	\$41,670	\$40,670
Provincial Index of Median Income (base=100)	106.40	103.90
Canadian Index of Median Income (base=100)	110.50	107.80

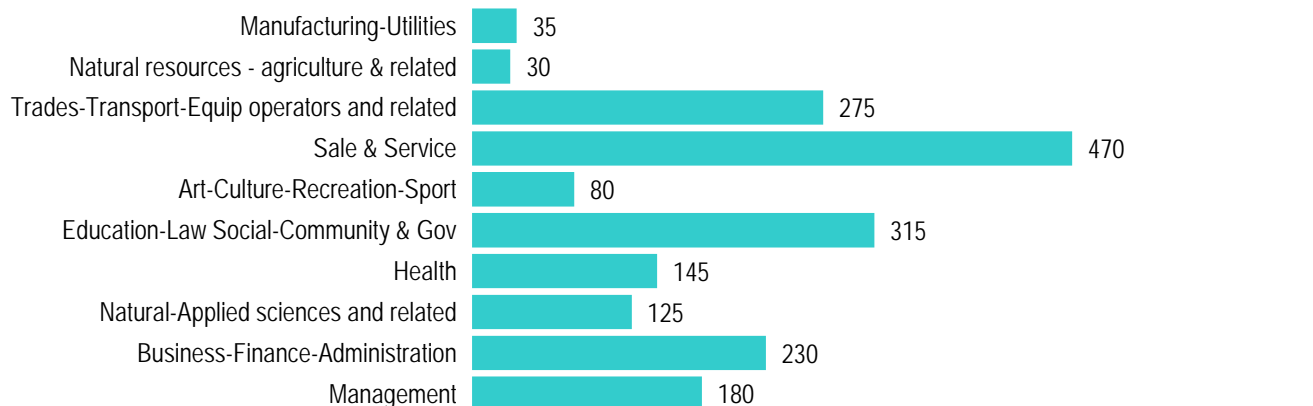
Source: Statistics Canada, Income Statistics Division, T1 Family File (T1FF) based on the final tax file, 2019

Personal Income



Source: Statistics Canada, Income Statistics Division, T1 Family File (T1FF) based on the final tax file, 2019

Major Occupation



Source: 2016 Census