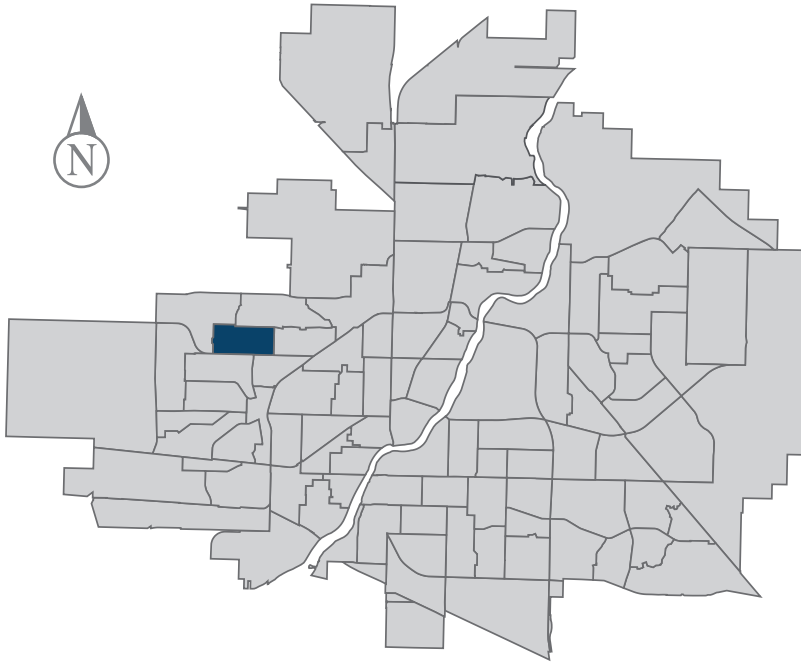


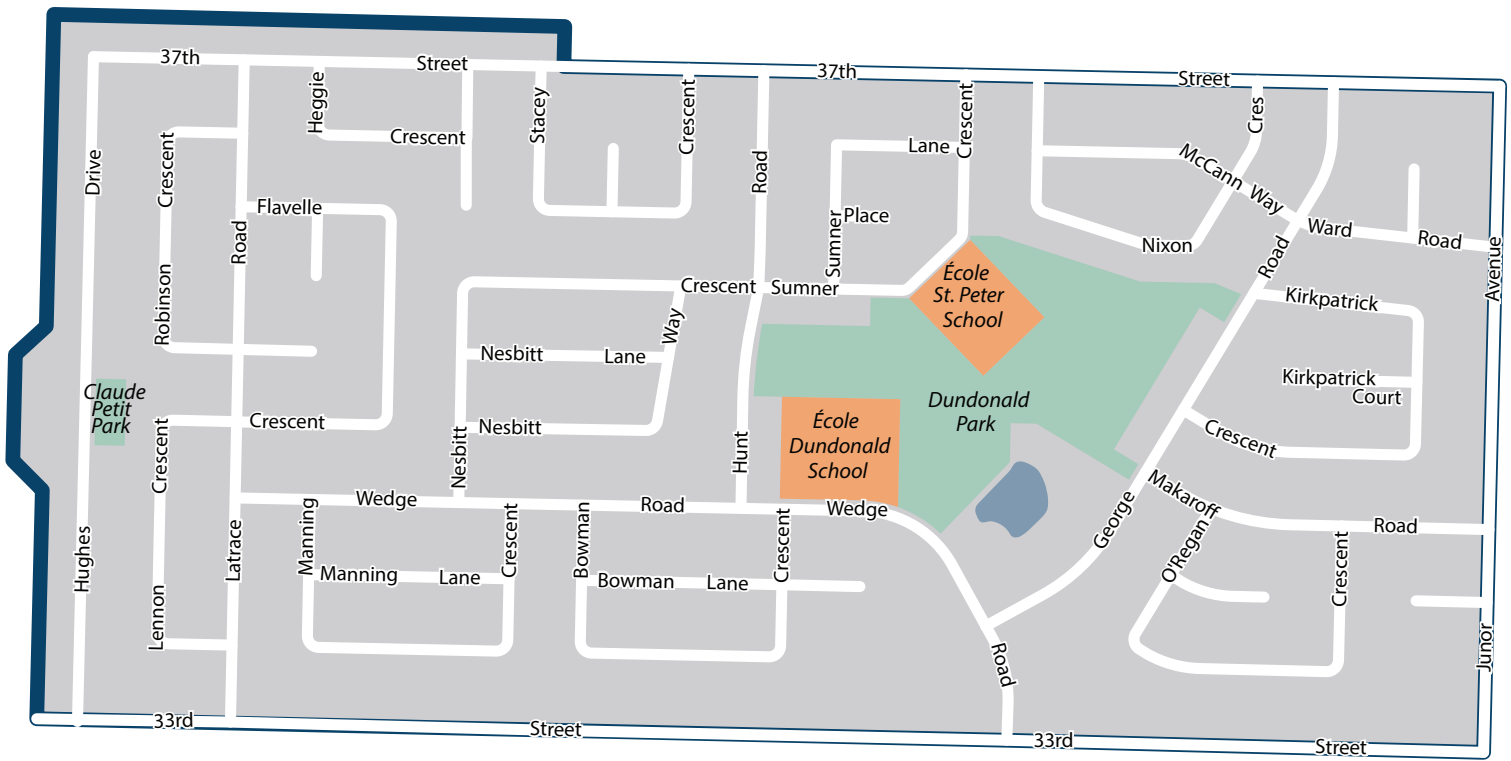
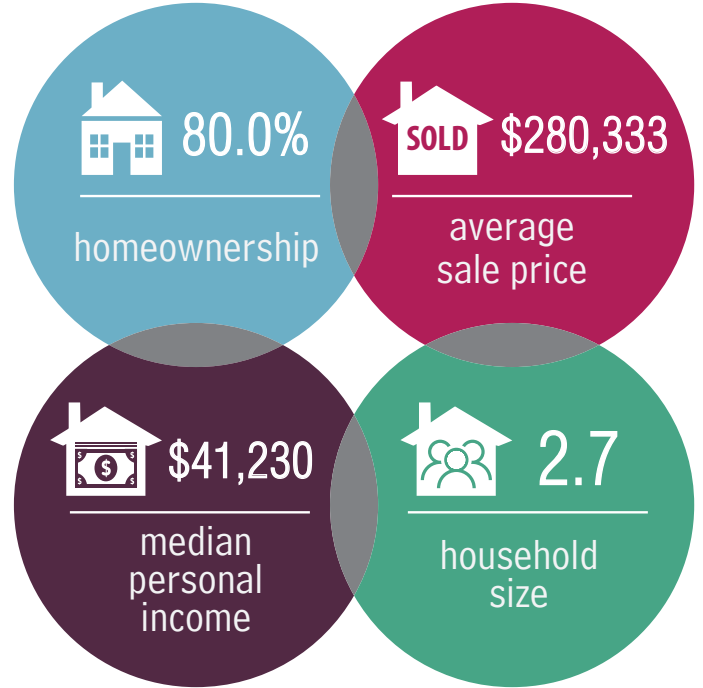
# Dundonald

## MUNICIPAL WARD 4

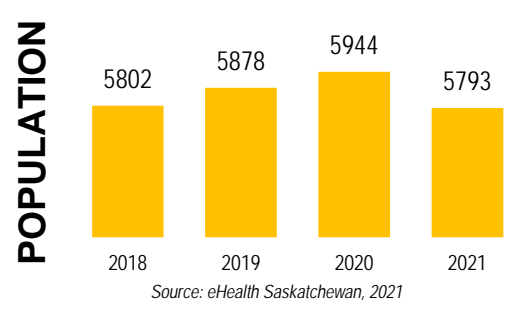
 Population  
5,793



## COMMUNITY QUICK FACTS



# DUNDONALD



## Age Group



## Ethnic Diversity

\* Higher number indicates greater diversity

Location	2016
Dundonald	0.57
Saskatoon	0.45

Source: 2016 Census

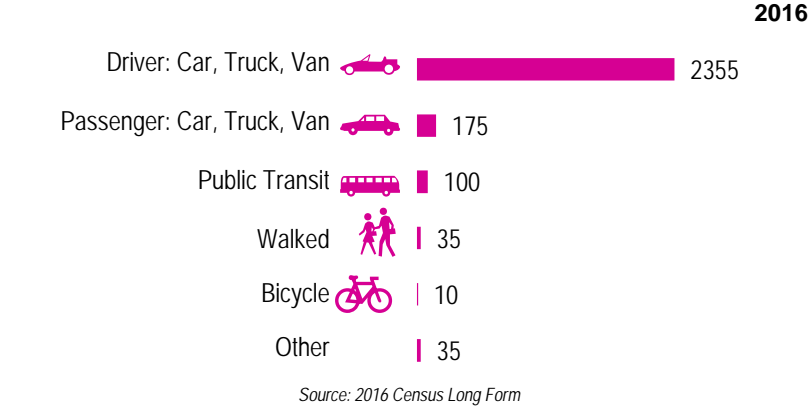
## Mother Tongue

### Top Languages

Language	2016
English	4015
Tagalog (Pilipino, Filipino)	260
Urdu	55
Ukrainian	50
Vietnamese	40
French	40

Source: 2016 Census

## Mode of Travel to Work



## Registered Vehicles

	2019	2020
Total (LV & PV)	3588	3718
Per Person	0.6	0.6
Saskatoon Per Person	0.6	0.7

LV - light vehicles (commercial & private) PV - private passenger vehicle

Source: SGI

## Education Level

	2016
No Certificate/diploma/degree	615
High school certificate or equivalent	1430
Apprentice/trades certificate/diploma	430
College/CEGEP/non-university cert./dipl.	760
University diploma or degree	730

Source: 2016 Census Long Form

## Postsecondary Enrolment

	2018	2019	2020
Saskatchewan Polytechnic	114	118	85
University of Saskatchewan	162	162	165

Source: Saskatchewan Polytechnic Administrative Office and University of Saskatchewan Registrar's Office

## Enrolment by School

	2018	2019	2020
P- Saskatoon Public School			
Dundonald School (p)	486	467	462
St. Peter School (s)	491	519	556
S - Greater Saskatoon Catholic Schools			

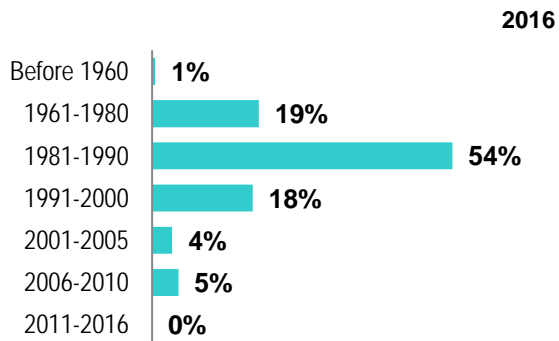
Source: Saskatoon Public School Division & Greater Saskatoon Catholic Schools

## Household Structure

	2016
One-family households	1365
Multiple-family households	35
Non-family households	400
Total lone-parent families	290
Total households	1800
Household size	2.7

Source: 2016 Census

## Age of Dwelling



Source: 2016 Census

## Housing Affordability

Median Multiple	2019	2020
Saskatoon	4.11	3.98
Dundonald	3.61	3.56

Note: Median Multiple of 3.0 & under is rated as "affordable"

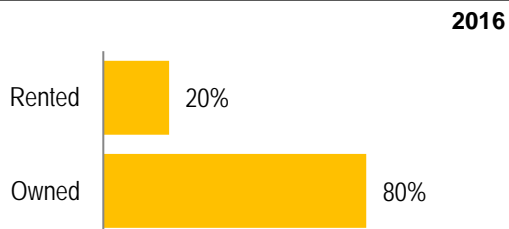
Source: City of Saskatoon, Assessment & Taxation and RBC Economics Research

## Housing Costs

	2016
Average Owner's Major Payments	\$1,325
Average Gross Rent	\$1,146

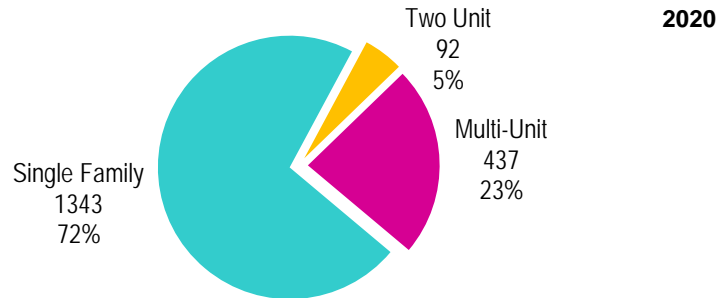
Source: 2016 Census

## Housing by Tenure



Source: 2016 Census

## Dwelling Unit Count



Total Dwellings	1872
Neighbourhood Area	132.2 hectares / 326.7 acres
Dwelling Units per Area	14.2 per hectare / 5.7 per acre

Source: City of Saskatoon, Planning & Development

## Real Estate Sales

2020	No. of Sales	Average Price
Condo Townhouse	0	\$ -
High Rise Apt Condo	0	\$ -
Low Rise Apt Condo	10	\$ 96,880
Semi-detached	0	\$ -
Semi-detached - two titles	1	\$ 235,000
Single Family Dwelling	41	\$ 326,184

Source: City of Saskatoon, Assessment & Taxation

## Park Space

2021	Hectares	Acres
Total Park Area	8.1	20.0
Population per Park Area	715.7	289.7

Park Type: N - Neighbourhood D - District MD - Multi-district  
SU - Special Use I - Industrial

Claude Petit	N	0.3	0.7
Dundonald	N	7.8	19.3

Source: City of Saskatoon, Planning & Development

# DUNDONALD

## Voter Turn-out (%)

Provincial	2007	68%
Federal	2008	47%
Civic	2009	29%
Federal	2011	50%
Provincial	2011	51%
Civic	2012	28%
Federal	2015	70%
Provincial	2016	32%
Civic	2016	26%
Federal	2019	61%
Provincial	2020	49%
Civic	2020	20%

## Licensed Home-Based Businesses

	2019	2020
Saskatoon	4958	5280
Dundonald	77	88

Source: City of Saskatoon, Business License Program

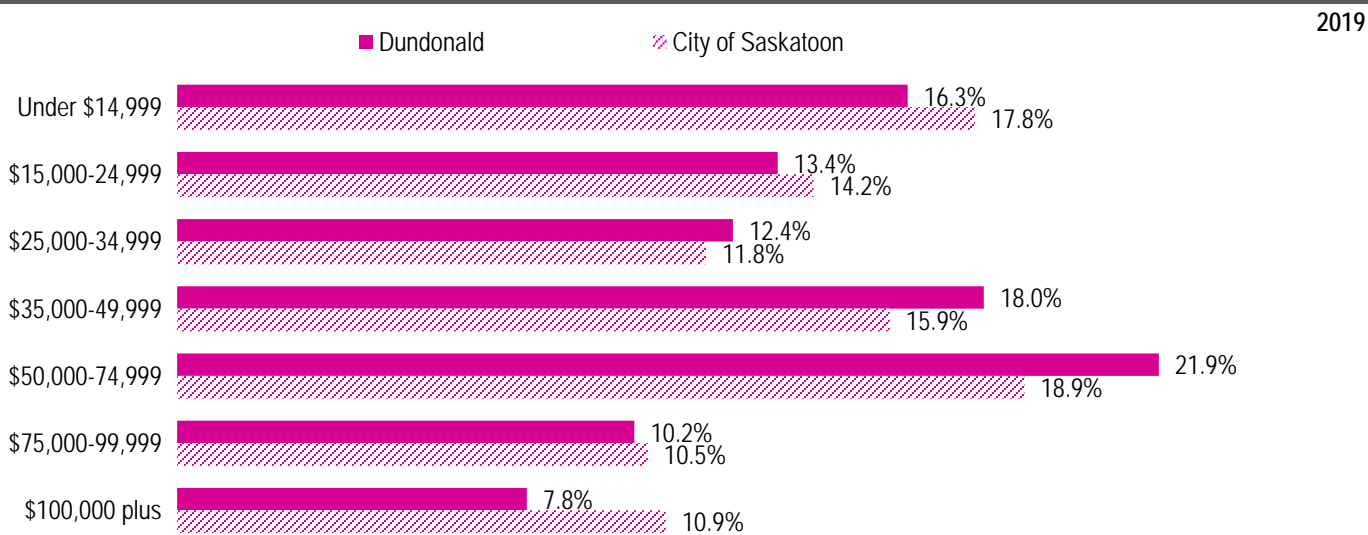
## Labour Force

	2019	
	Dundonald	Saskatoon
Labour Force Participation Rate	75.7%	70.1%
Economic Dependency Ratio	15.5%	17.3%
Median Total Income (personal)	\$41,230	\$40,670
Provincial Index of Median Income (base=100)	105.30	103.90
Canadian Index of Median Income (base=100)	109.30	107.80

Source: City of Saskatoon, City Clerk's office; Elections Saskatchewan; and Elections Canada

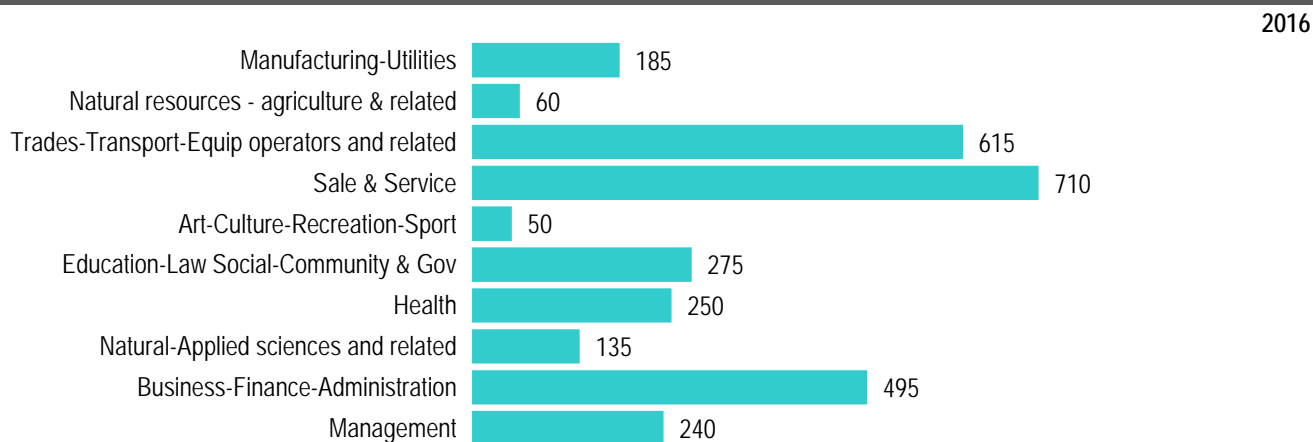
Source: Statistics Canada, Income Statistics Division, T1 Family File (T1FF) based on the final tax file, 2019

## Personal Income



Source: Statistics Canada, Income Statistics Division, T1 Family File (T1FF) based on the final tax file, 2019

## Major Occupation



Source: 2016 Census