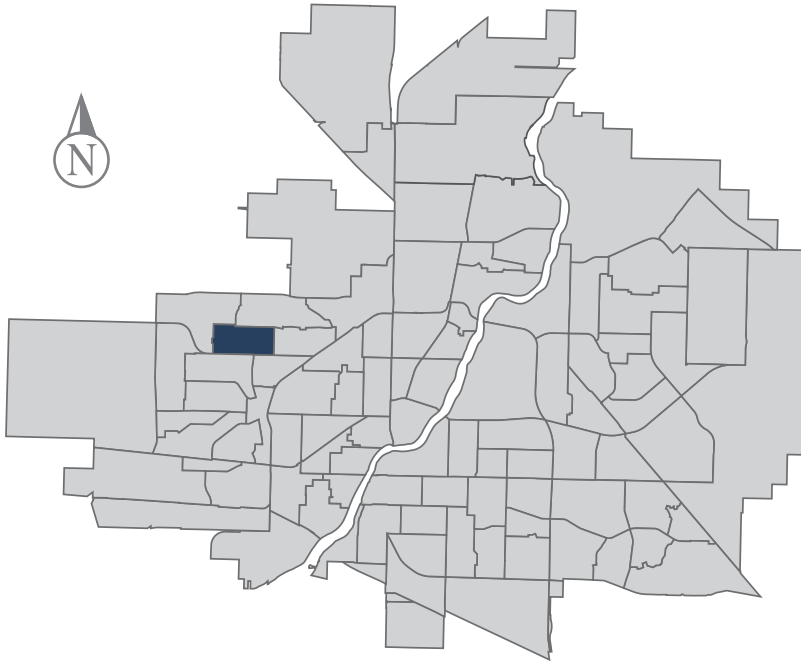


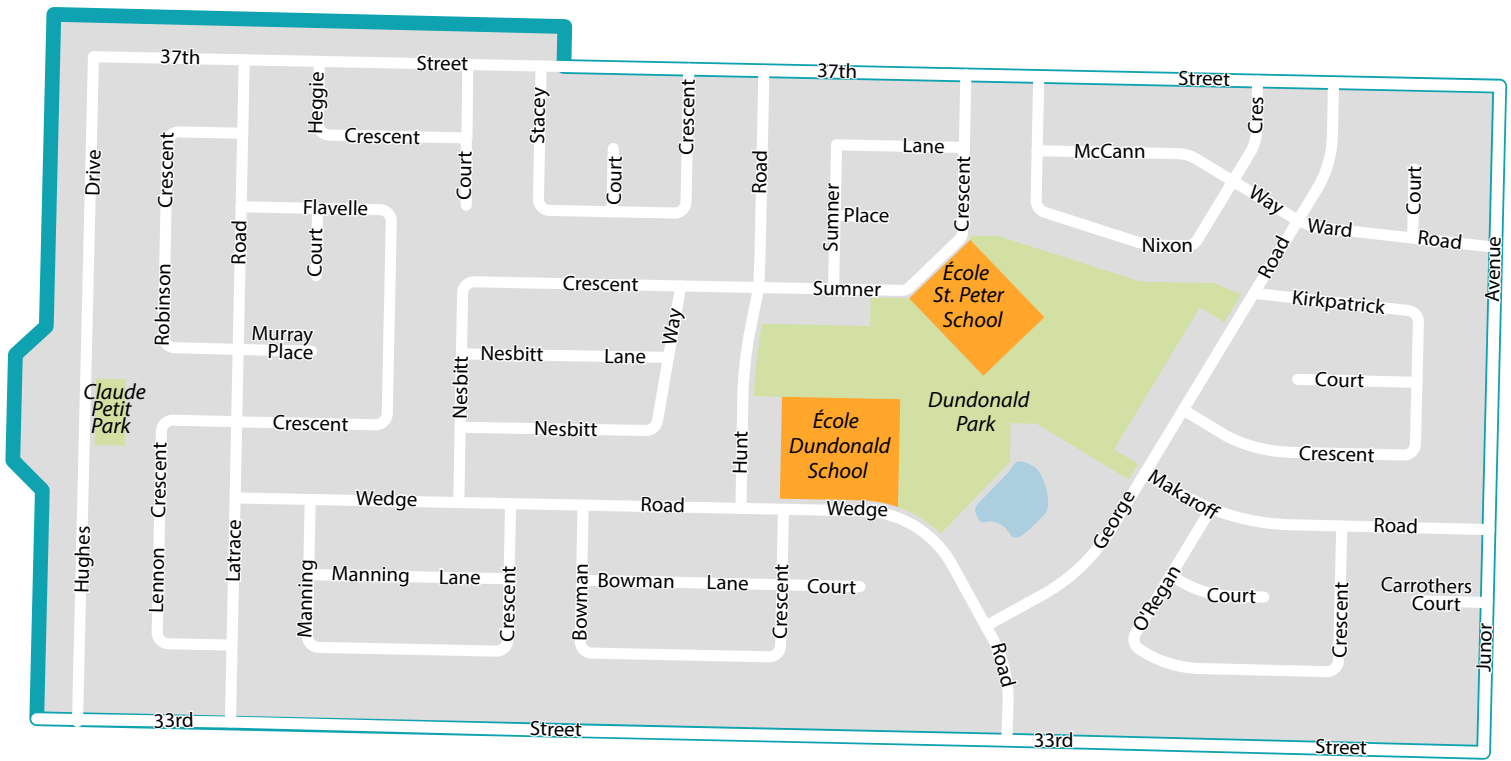
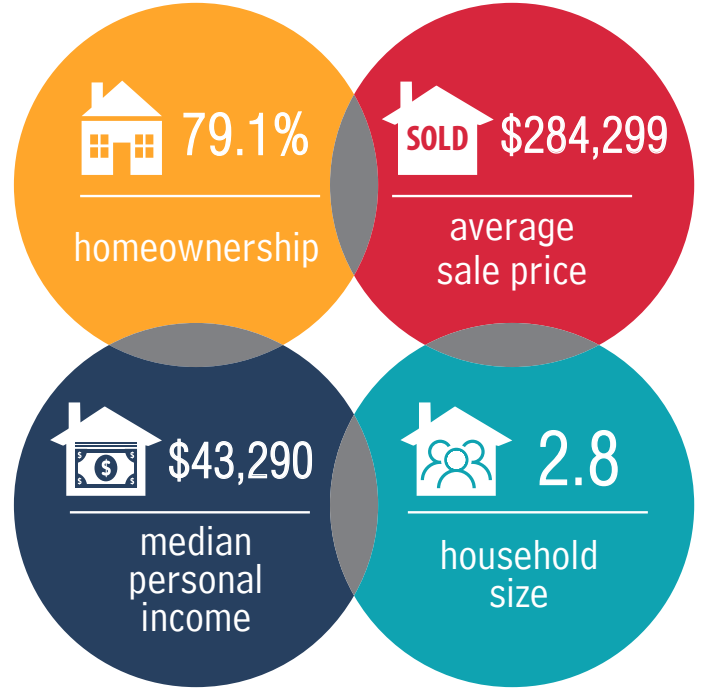
# Dundonald

## MUNICIPAL WARD 4

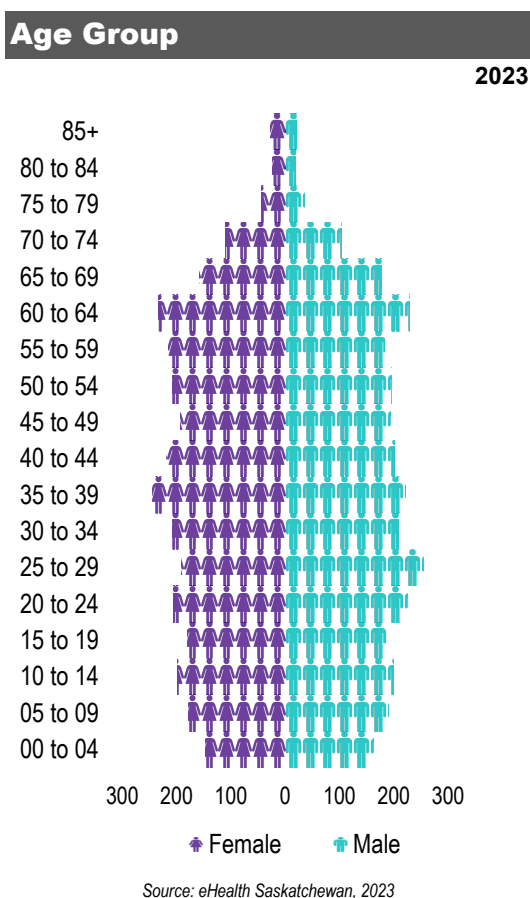
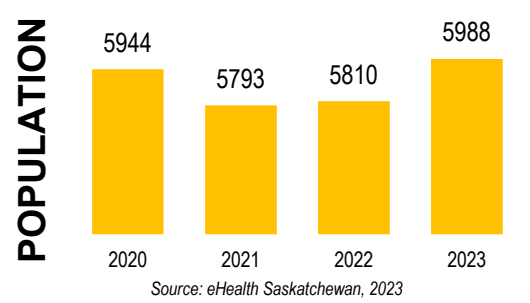
 **Population**  
5,988



## COMMUNITY QUICK FACTS



# DUNDONALD



## Ethnic Diversity

\* Higher number indicates greater diversity

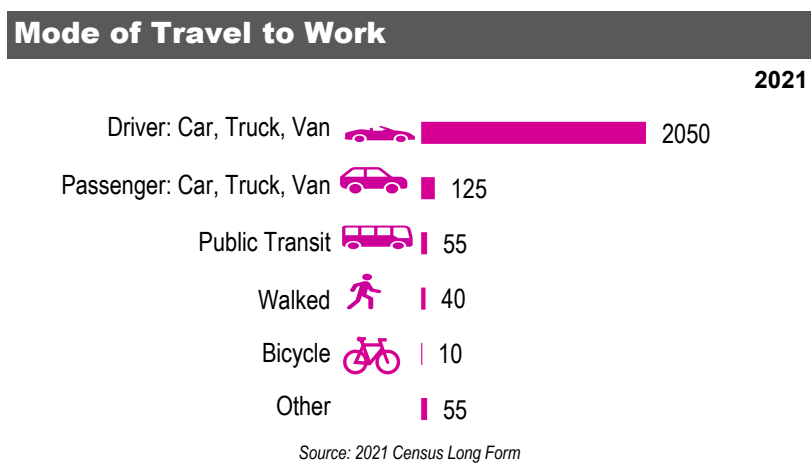
Location	2021
Dundonald	0.43
Saskatoon	0.46

Source: 2021 Census

## Mother Tongue

Top Languages	2021
English	3960
Tagalog (Pilipino, Filipino)	340
Urdu	20
Ukrainian	20
Vietnamese	105
French	40

Source: 2021 Census



## Registered Vehicles

	2021	2022
Total (LV & PV)	4337	5330
Per Person	0.7	0.9
Saskatoon Per Person	0.8	0.9

LV - light vehicles (commercial & private) PV - private passenger vehicle

Source: SGI

## Education Level

2021

No Certificate/diploma/degree	265
High school certificate or equivalent	965
Apprentice/trades certificate/diploma	305
College/CEGEP/non-university cert./dipl.	650
University diploma or degree	70

Source: 2021 Census Long Form

## Postsecondary Enrolment

	2020	2021	2022
Saskatchewan Polytechnic	85	93	102
University of Saskatchewan	165	0	157

Source: Saskatchewan Polytechnic Administrative Office and University of Saskatchewan Registrar's Office

## Enrolment by School

	2020	2021	2022
P- Saskatoon Public School			
Dundonald School (p)	462	749	679
St. Peter School (s)	556	452	536
S - Greater Saskatoon Catholic Schools			

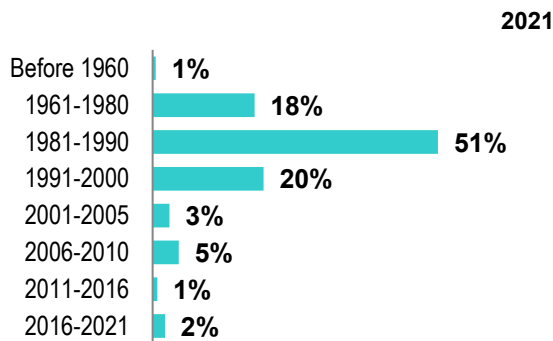
Source: Saskatoon Public School Division & Greater Saskatoon Catholic Schools

## Household Structure

	2021
One-family households	1235
Multiple-family households	15
Non-family households	405
Total one-parent families	300
Total households	1795
Household size	2.8

Source: 2021 Census

## Age of Dwelling



Source: 2021 Census

## Housing Affordability

Median Multiple	2021	2022
Saskatoon	3.98	3.81
Dundonald	3.56	3.36

Note: Median Multiple of 3.0 & under is rated as "affordable"

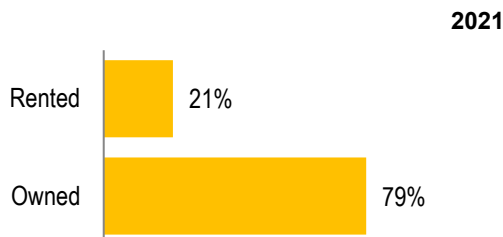
Source: City of Saskatoon, Assessment & Taxation and RBC Economics Research

## Housing Costs

	2021
Average Owner's Major Payments	\$1,420
Average Gross Rent	\$1,148

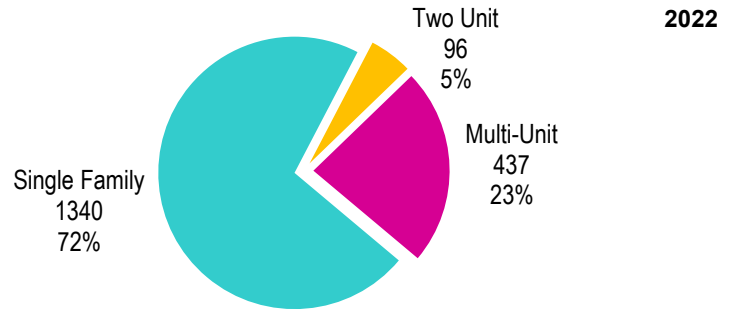
Source: 2021 Census

## Housing by Tenure



Source: 2021 Census

## Dwelling Unit Count



<b>Total Dwellings</b>	<b>1873</b>	
<b>Neighbourhood Area</b>	<b>132.2 hectares</b>	<b>326.7 acres</b>
<b>Dwelling Units per Area</b>	<b>14.2 per hectare</b>	<b>5.7 per acre</b>

Source: City of Saskatoon, Planning & Development

## Real Estate Sales

2022	No. of Sales	Average Price
Condo Townhouse	0	\$ -
High Rise Apt Condo	0	\$ -
Low Rise Apt Condo	17	\$ 106,435
Semi-detached	1	\$ 395,000
Semi-detached - two titles	0	\$ -
Single Family Dwelling	58	\$ 351,462

Source: City of Saskatoon, Assessment & Taxation

## Park Space

2022	Hectares	Acres
<b>Total Park Area</b>	8.1	20.0
<b>Population per Park Area</b>	739.8	299.4

Park Type: N - Neighbourhood D - District MD - Multi-district  
SU- Special Use I - Industrial

<b>Claude Petit</b>	<b>N</b>	0.3	0.7
<b>Dundonald</b>	<b>N</b>	7.8	19.3

Source: City of Saskatoon, Planning & Development

# DUNDONALD

## Voter Turn-out (%)

Provincial	2007	68%
Federal	2008	47%
Civic	2009	29%
Federal	2011	50%
Provincial	2011	51%
Civic	2012	28%
Federal	2015	70%
Provincial	2016	32%
Civic	2016	26%
Federal	2019	61%
Provincial	2020	49%
Civic	2020	20%

## Licensed Home-Based Businesses

	2021	2022
Saskatoon	5353	5293
Dundonald	84	88

Source: City of Saskatoon, Business License Program

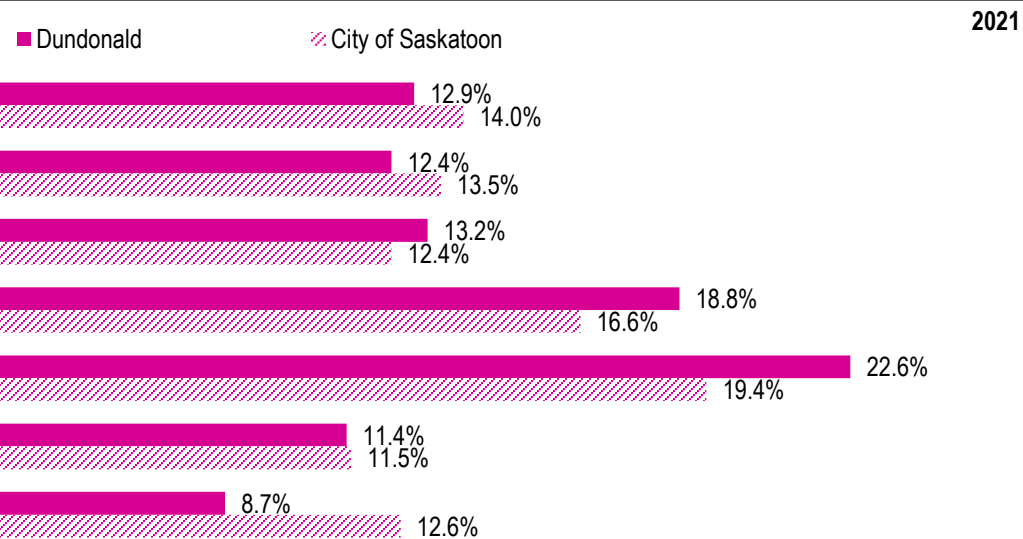
## Labour Force

	2021	
	Dundonald	Saskatoon
Labour Force Participation Rate	73.9%	69.7%
Economic Dependency Ratio	19.1%	19.5%
Median Total Income (personal)	\$43,340	\$43,820
Provincial Index of Median Income (base=100)	103.00	104.20
Canadian Index of Median Income (base=100)	104.10	105.20

Source: City of Saskatoon, City Clerk's office; Elections Saskatchewan; and Elections Canada

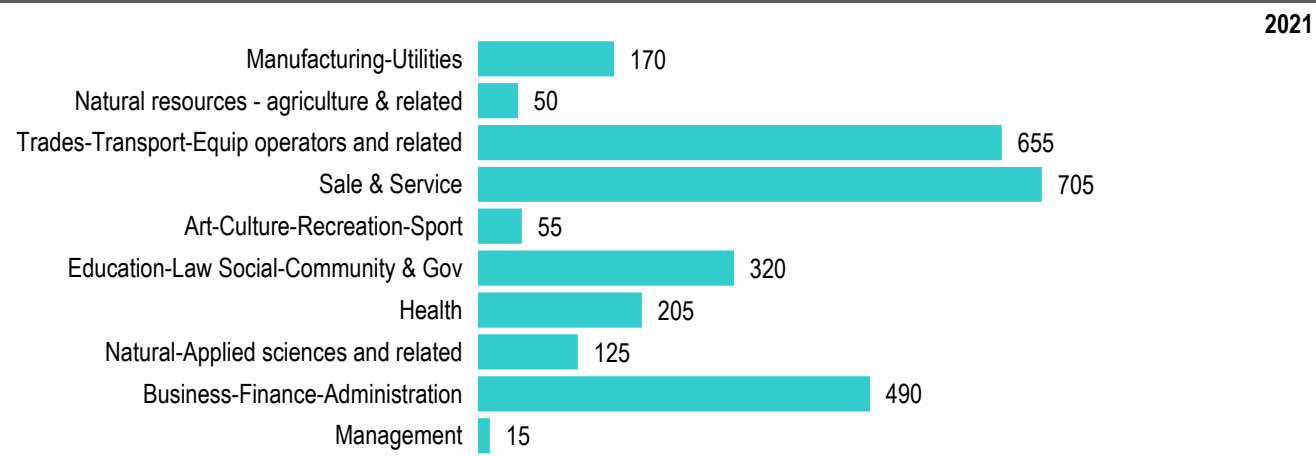
Source: Statistics Canada, Income Statistics Division, T1 Family File (T1FF) based on the final tax file, 2021

## Personal Income



Source: Statistics Canada, Income Statistics Division, T1 Family File (T1FF) based on the final tax file, 2021

## Major Occupation



Source: 2021 Census